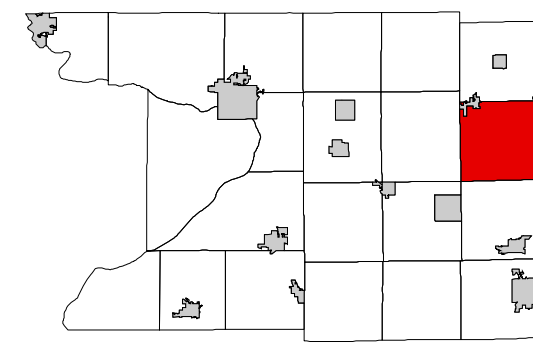
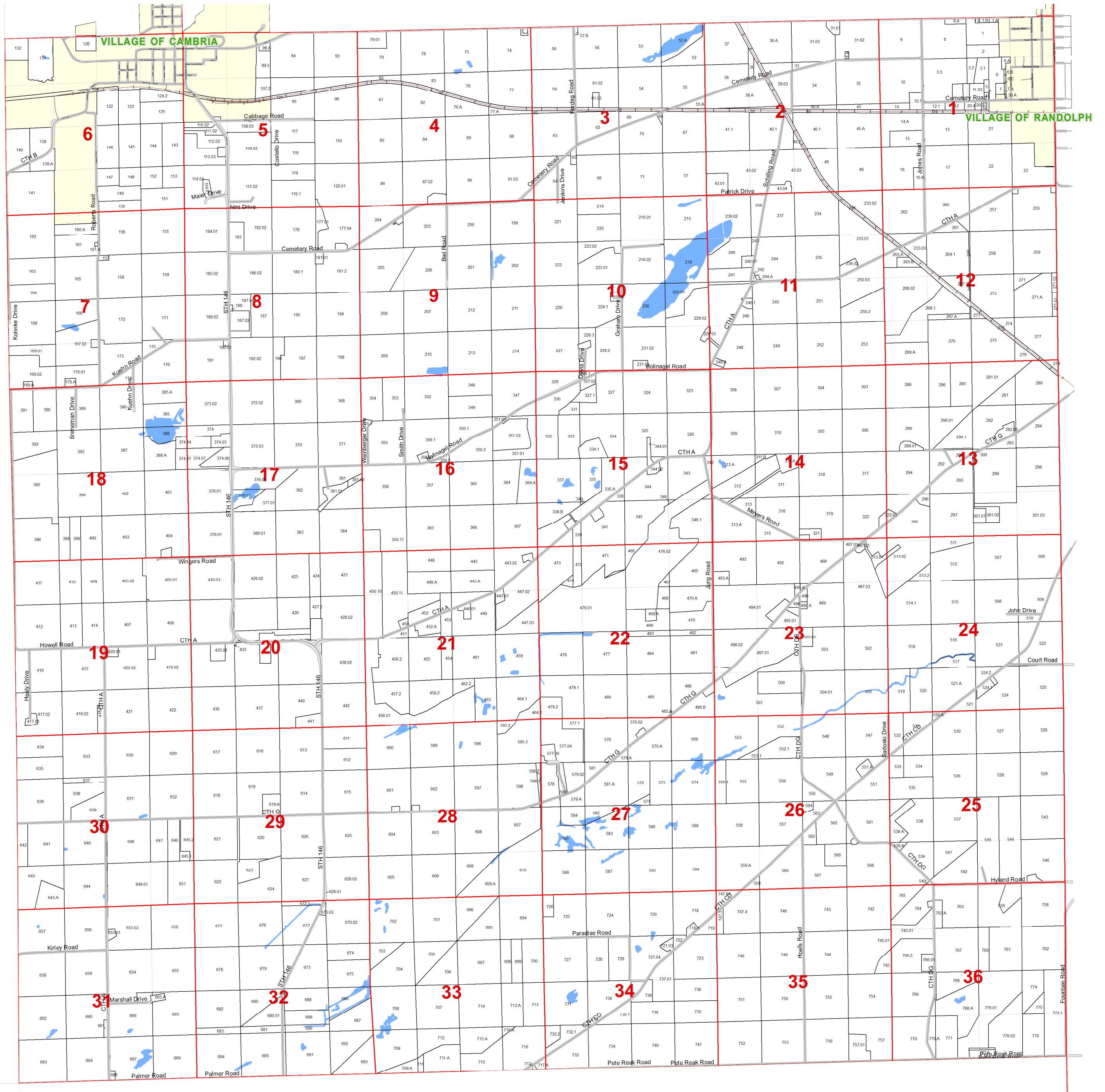


TOWN OF COURTLAND



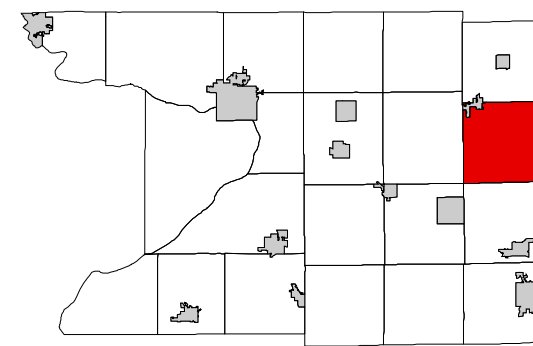
6	5	4	3	2	1
7	8	9	10	11	12
18	17	16	15	14	13
19	20	21	22	23	24
30	29	28	27	26	25
31	32	33	34	35	36



TOWN OF COURTLAND

SECTION 1 T12N R12E

1 inch = 400 feet 1:4,800



6	5	4	3	2	1
7	8	9	10	11	12
18	17	16	15	14	13
19	20	21	22	23	24
30	29	28	27	26	25
31	32	33	34	35	36

SEE SECTION 36 TOWN OF RANDOLPH



SEE SECTION 02 TOWN OF COURTLAND

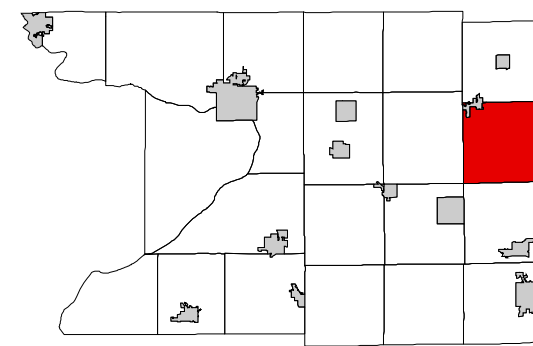
SEE DODGE COUNTY

SEE SECTION 12 TOWN OF COURTLAND

TOWN OF COURTLAND

SECTION 2 T12N R12E

1 inch = 400 feet 1:4,800

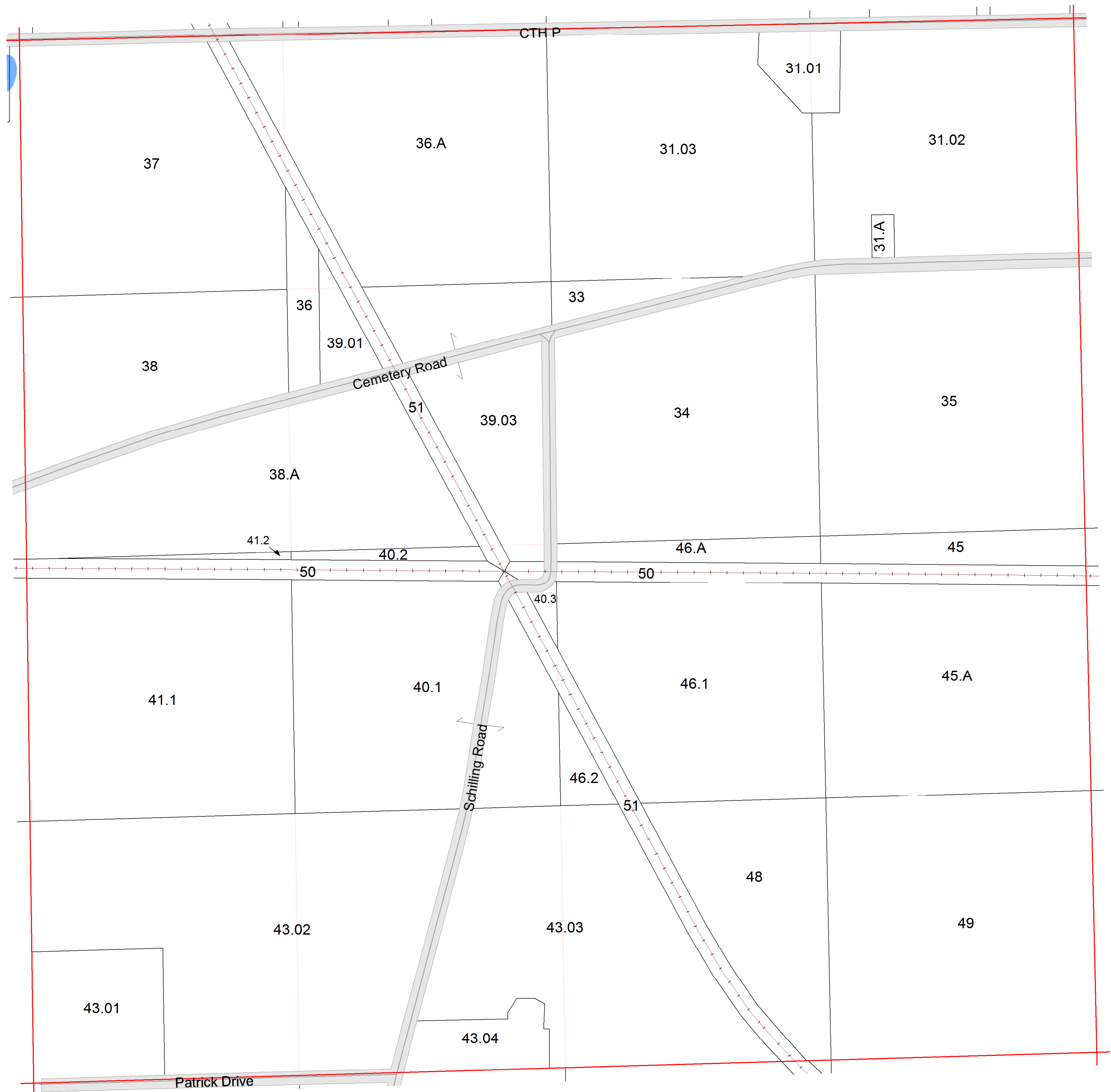


6	5	4	3	2	1
7	8	9	10	11	12
18	17	16	15	14	13
19	20	21	22	23	24
30	29	28	27	26	25
31	32	33	34	35	36

SEE SECTION 35 TOWN OF RANDOLPH

SEE SECTION 03 TOWN OF COURTLAND

SEE SECTION 01 TOWN OF COURTLAND

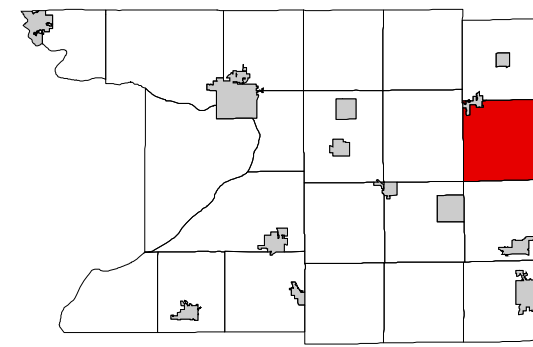


SEE SECTION 11 TOWN OF COURTLAND

TOWN OF COURTLAND

SECTION 3 T12N R12E

1 inch = 400 feet 1:4,800



6	5	4	3	2	1
7	8	9	10	11	12
18	17	16	15	14	13
19	20	21	22	23	24
30	29	28	27	26	25
31	32	33	34	35	36

SEE SECTION 34 TOWN OF RANDOLPH

SEE SECTION 04 TOWN OF COURTLAND

SEE SECTION 02 TOWN OF COURTLAND

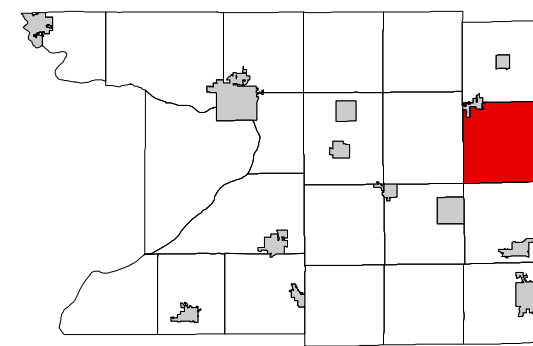


SEE SECTION 10 TOWN OF COURTLAND

TOWN OF COURTLAND

SECTION 4 T12N R12E

1 inch = 400 feet 1:4,800

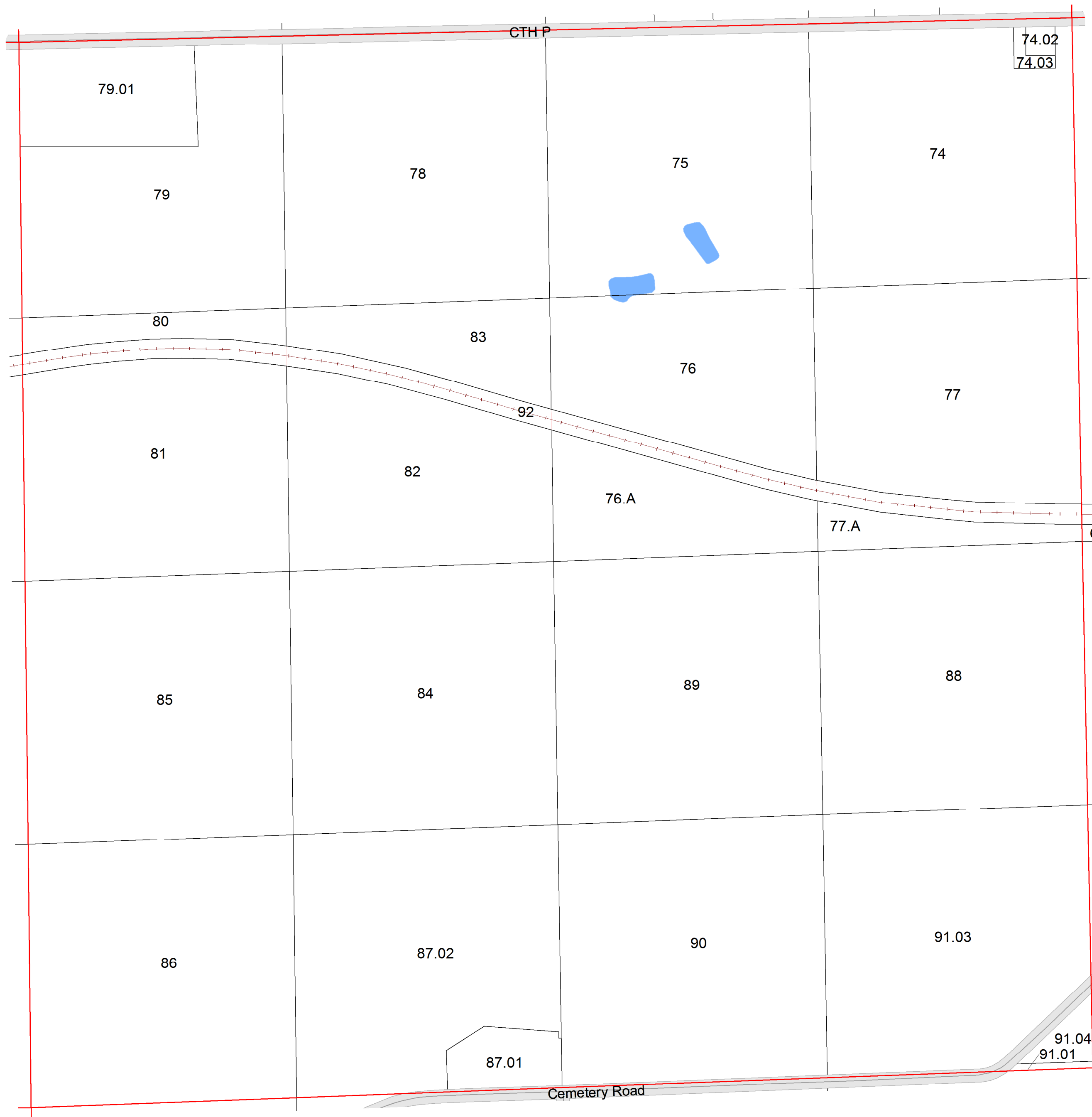


6	5	4	3	2	1
7	8	9	10	11	12
18	17	16	15	14	13
19	20	21	22	23	24
30	29	28	27	26	25
31	32	33	34	35	36

SEE SECTION 33 TOWN OF RANDOLPH

SEE SECTION 05 TOWN OF COURTLAND

SEE SECTION 03 TOWN OF COURTLAND

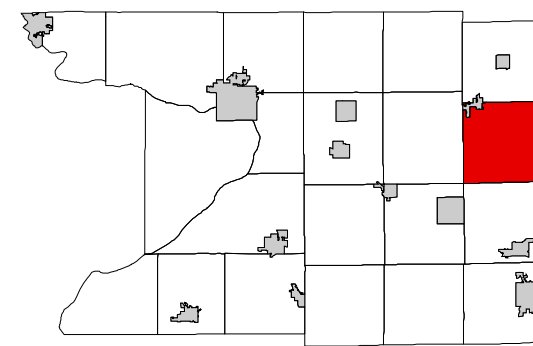


SEE SECTION 09 TOWN OF COURTLAND

TOWN OF COURTLAND

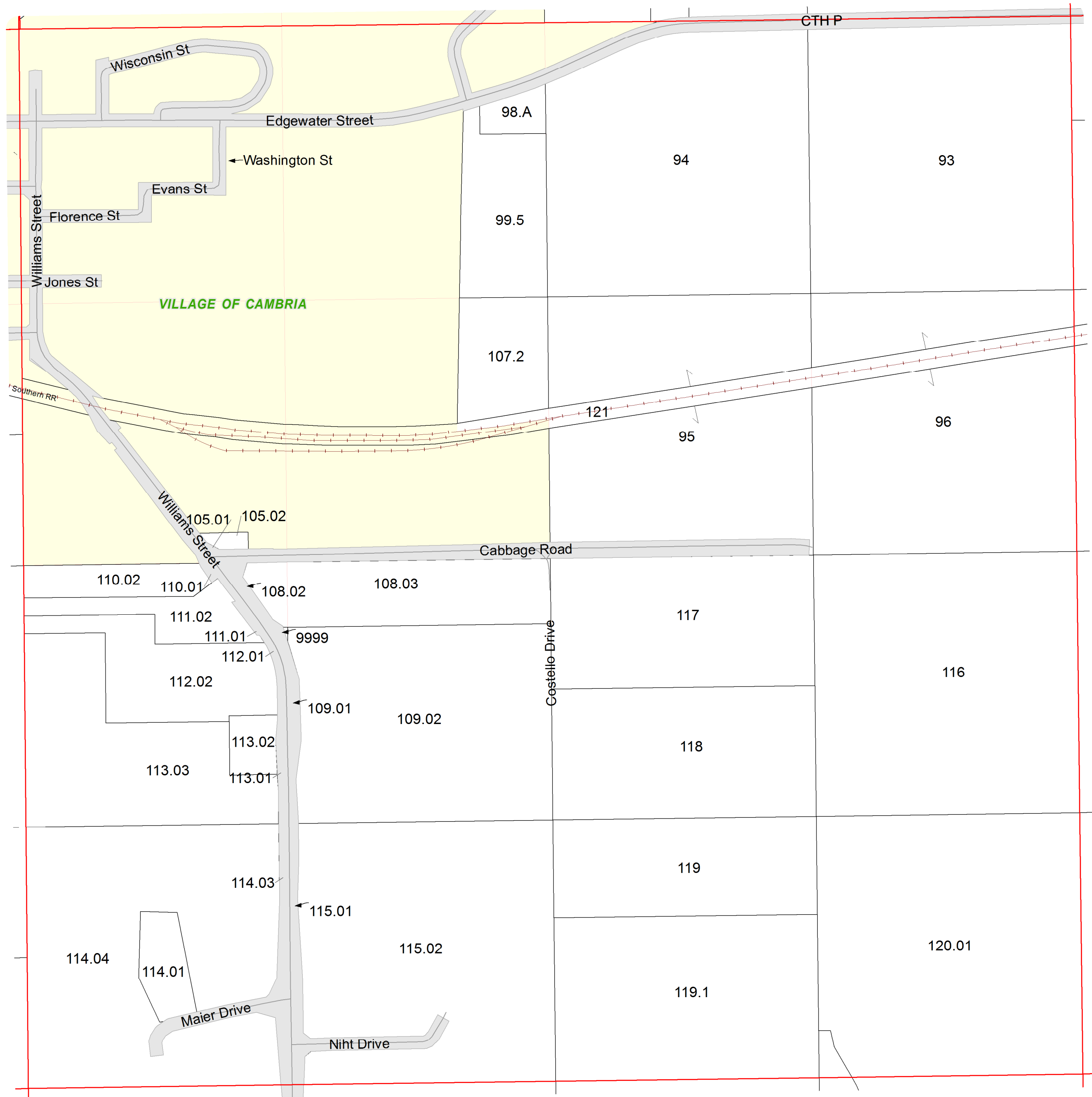
SECTION 5 T12N R12E

1 inch = 400 feet 1:4,800



6	5	4	3	2	1
7	8	9	10	11	12
18	17	16	15	14	13
19	20	21	22	23	24
30	29	28	27	26	25
31	32	33	34	35	36

SEE SECTION 32 TOWN OF RANDOLPH



SEE SECTION 06 TOWN OF COURTLAND

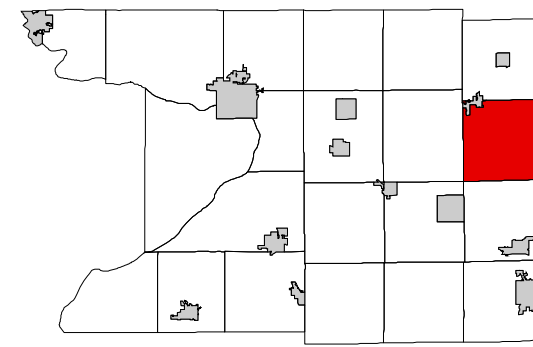
SEE SECTION 04 TOWN OF COURTLAND

SEE SECTION 08 TOWN OF COURTLAND

TOWN OF COURTLAND

SECTION 6 T12N R12E

1 inch = 400 feet 1:4,800



6	5	4	3	2	1
7	8	9	10	11	12
18	17	16	15	14	13
19	20	21	22	23	24
30	29	28	27	26	25
31	32	33	34	35	36

SEE SECTION 31 TOWN OF RANDOLPH

SEE SECTION 01 SOUTH TOWN OF SPRINGVALE

SEE SECTION 05 TOWN OF COURTLAND

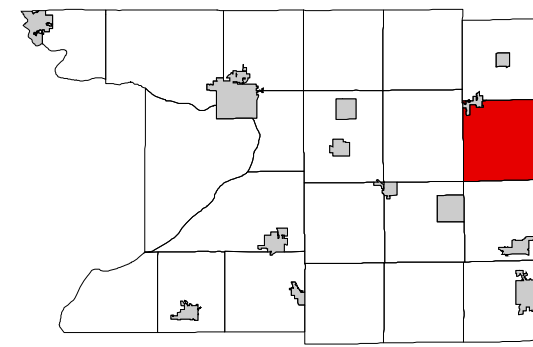


SEE SECTION 7 TOWN OF COURTLAND

TOWN OF COURTLAND

SECTION 7 T12N R12E

1 inch = 400 feet 1:4,800



6	5	4	3	2	1
7	8	9	10	11	12
18	17	16	15	14	13
19	20	21	22	23	24
30	29	28	27	26	25
31	32	33	34	35	36

SEE SECTION 6 TOWN OF COURTLAND

SEE SECTION 12 TOWN OF SPRINGVALE

SEE SECTION 08 TOWN OF COURTLAND

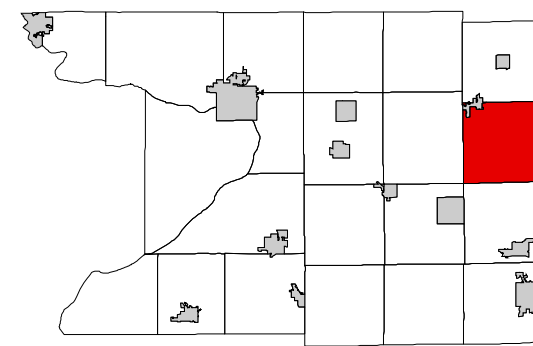


SEE SECTION 18 TOWN OF COURTLAND

TOWN OF COURTLAND

SECTION 8 T12N R12E

1 inch = 400 feet 1:4,800



6	5	4	3	2	1
7	8	9	10	11	12
18	17	16	15	14	13
19	20	21	22	23	24
30	29	28	27	26	25
31	32	33	34	35	36

SEE SECTION 05 TOWN OF COURTLAND

SEE SECTION 07 TOWN OF COURTLAND

SEE SECTION 09 TOWN OF COURTLAND

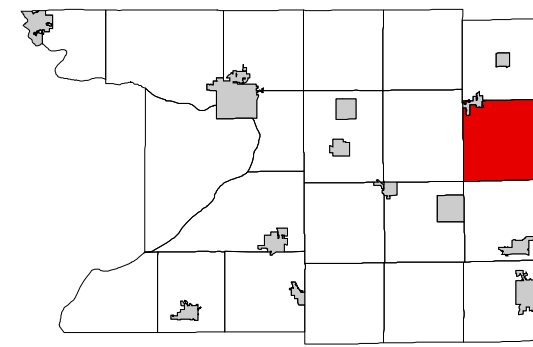


SEE SECTION 17 TOWN OF COURTLAND

TOWN OF COURTLAND

SECTION 9 T12N R12E

1 inch = 400 feet 1:4,800



6	5	4	3	2	1
7	8	9	10	11	12
18	17	16	15	14	13
19	20	21	22	23	24
30	29	28	27	26	25
31	32	33	34	35	36

SEE SECTION 04 TOWN OF COURTLAND

SEE SECTION 08 TOWN OF COURTLAND

SEE SECTION 10 TOWN OF COURTLAND

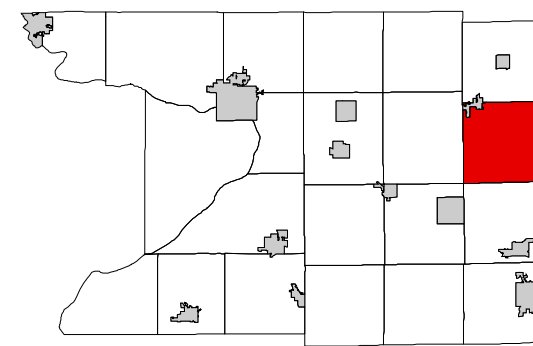


SEE SECTION 16 TOWN OF COURTLAND

TOWN OF COURTLAND

SECTION 10 T12N R12E

1 inch = 400 feet 1:4,800

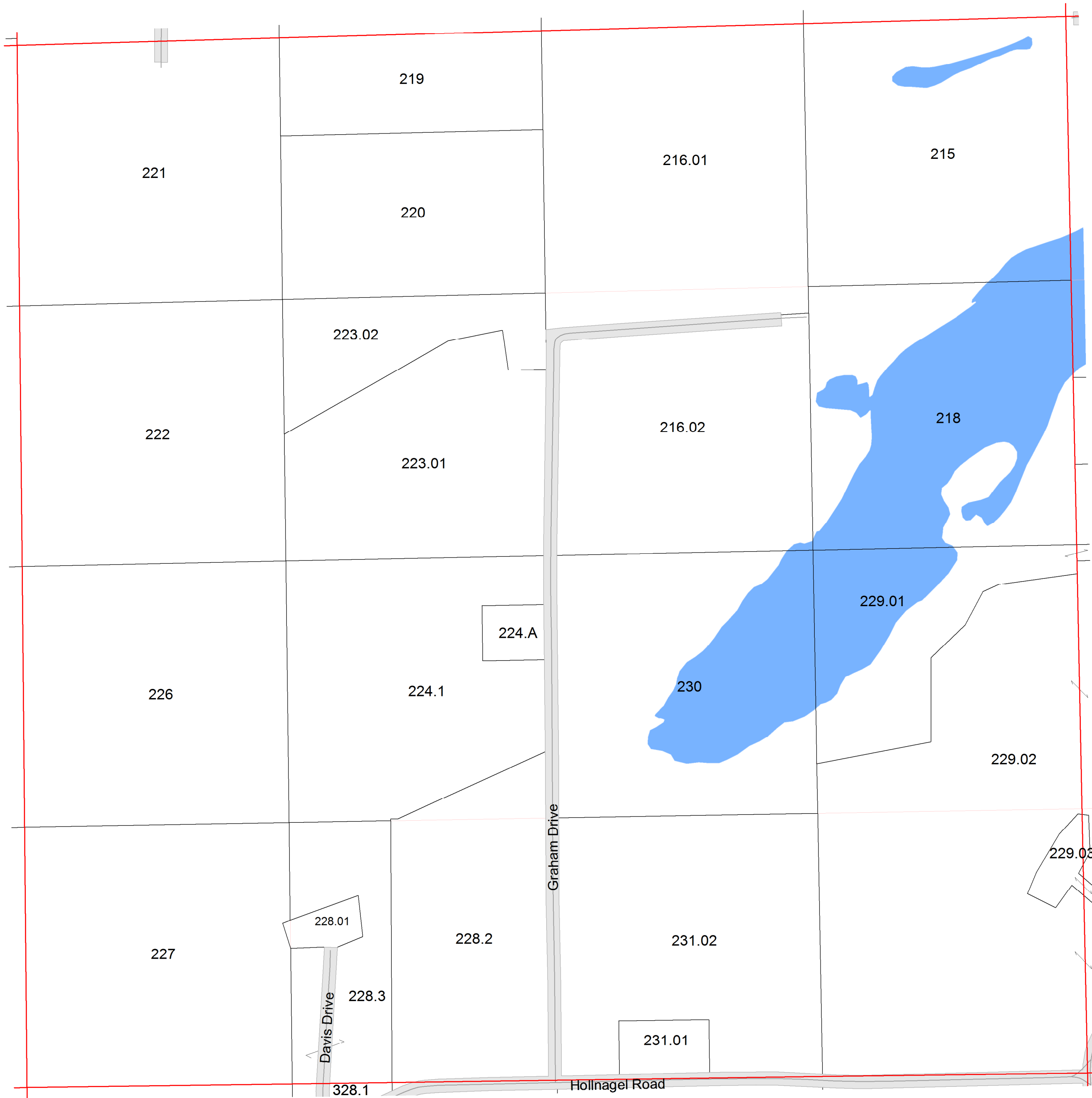


6	5	4	3	2	1
7	8	9	10	11	12
18	17	16	15	14	13
19	20	21	22	23	24
30	29	28	27	26	25
31	32	33	34	35	36

SEE SECTION 03 TOWN OF COURTLAND

SEE SECTION 09 TOWN OF COURTLAND

SEE SECTION 11 TOWN OF COURTLAND

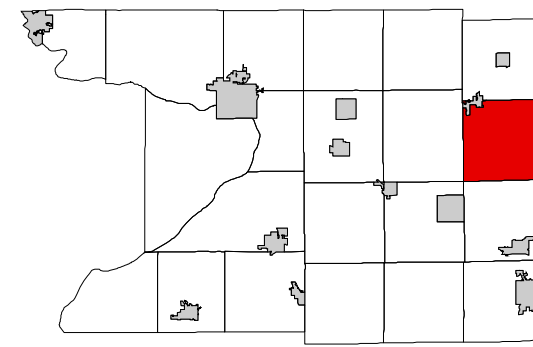


SEE SECTION 15 TOWN OF COURTLAND

TOWN OF COURTLAND

SECTION 11 T12N R12E

1 inch = 400 feet 1:4,800

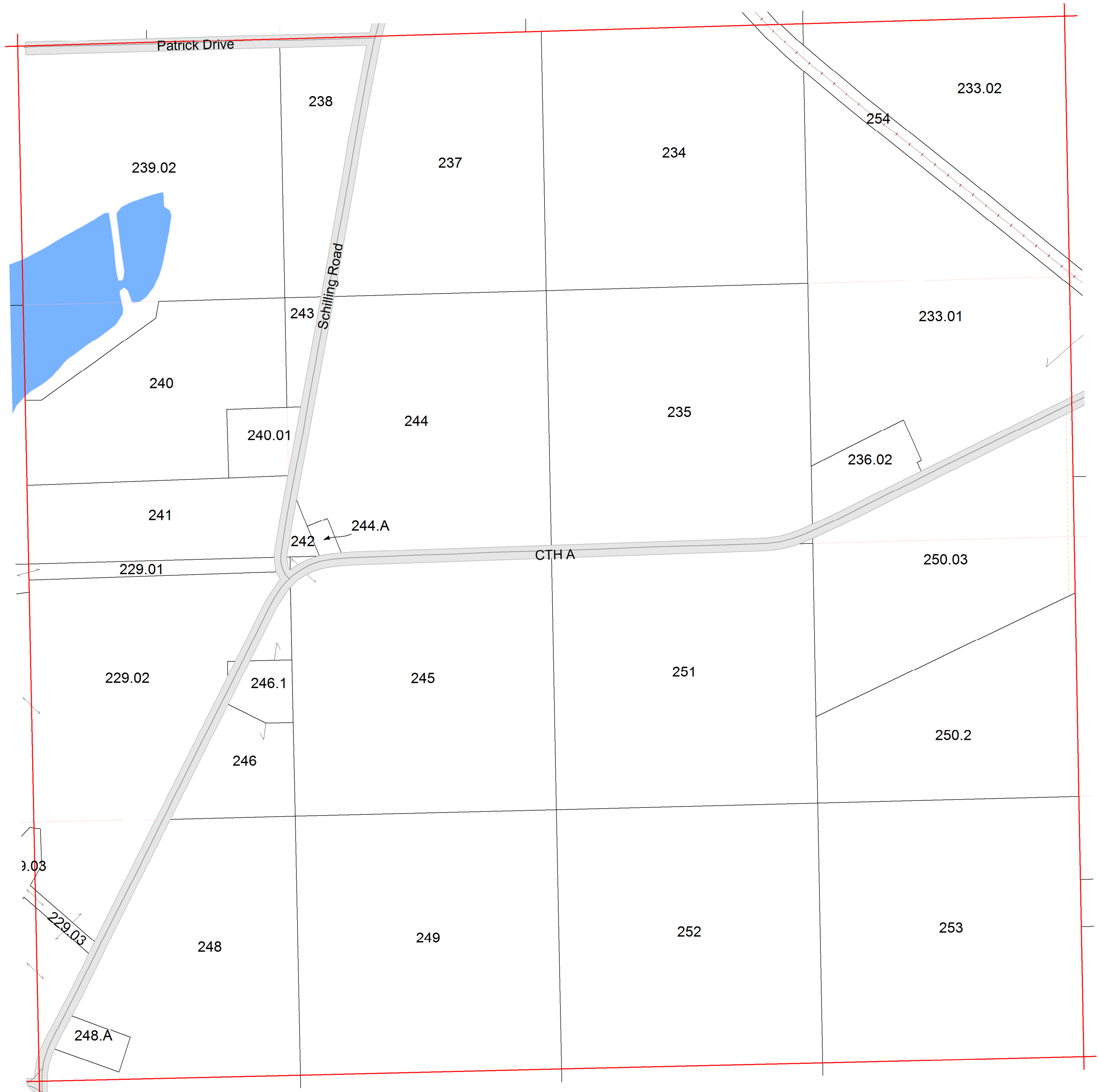


6	5	4	3	2	1
7	8	9	10	11	12
18	17	16	15	14	13
19	20	21	22	23	24
30	29	28	27	26	25
31	32	33	34	35	36

SEE SECTION 02 TOWN OF COURTLAND

SEE SECTION 10 TOWN OF COURTLAND

SEE SECTION 12 TOWN OF COURTLAND

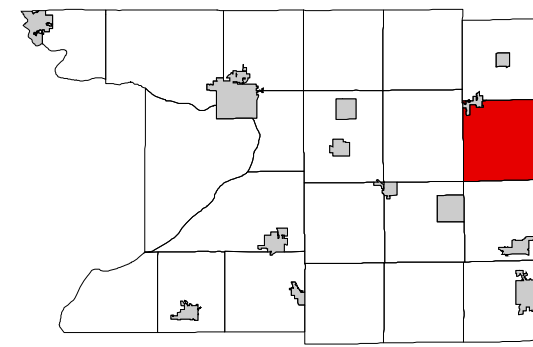


SEE SECTION 14 TOWN OF COURTLAND

TOWN OF COURTLAND

SECTION 12 T12N R12E

1 inch = 400 feet 1:4,800

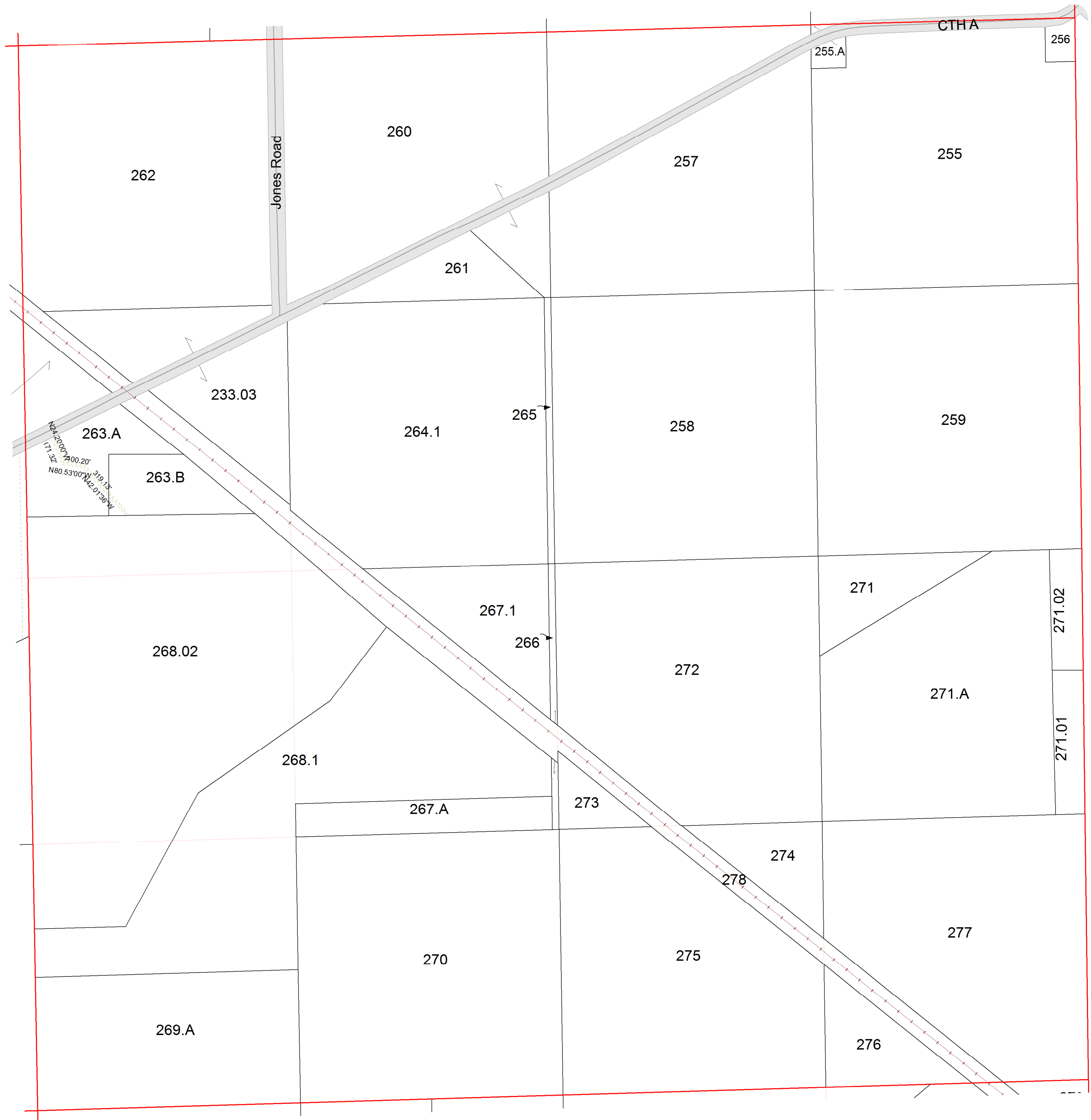


6	5	4	3	2	1
7	8	9	10	11	12
18	17	16	15	14	13
19	20	21	22	23	24
30	29	28	27	26	25
31	32	33	34	35	36

SEE SECTION 01 TOWN OF COURTLAND

SEE SECTION 11 TOWN OF COURTLAND

SEE DODGE COUNTY

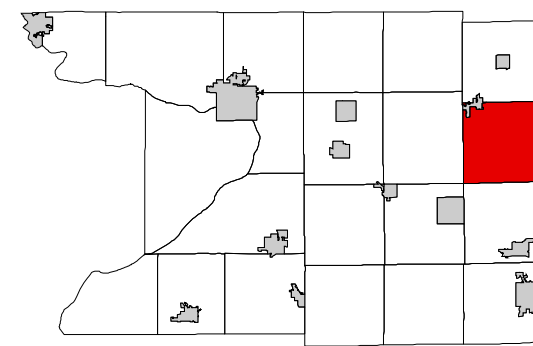


SEE SECTION 13 TOWN OF COURTLAND

TOWN OF COURTLAND

SECTION 13 T12N R12E

1 inch = 400 feet 1:4,800

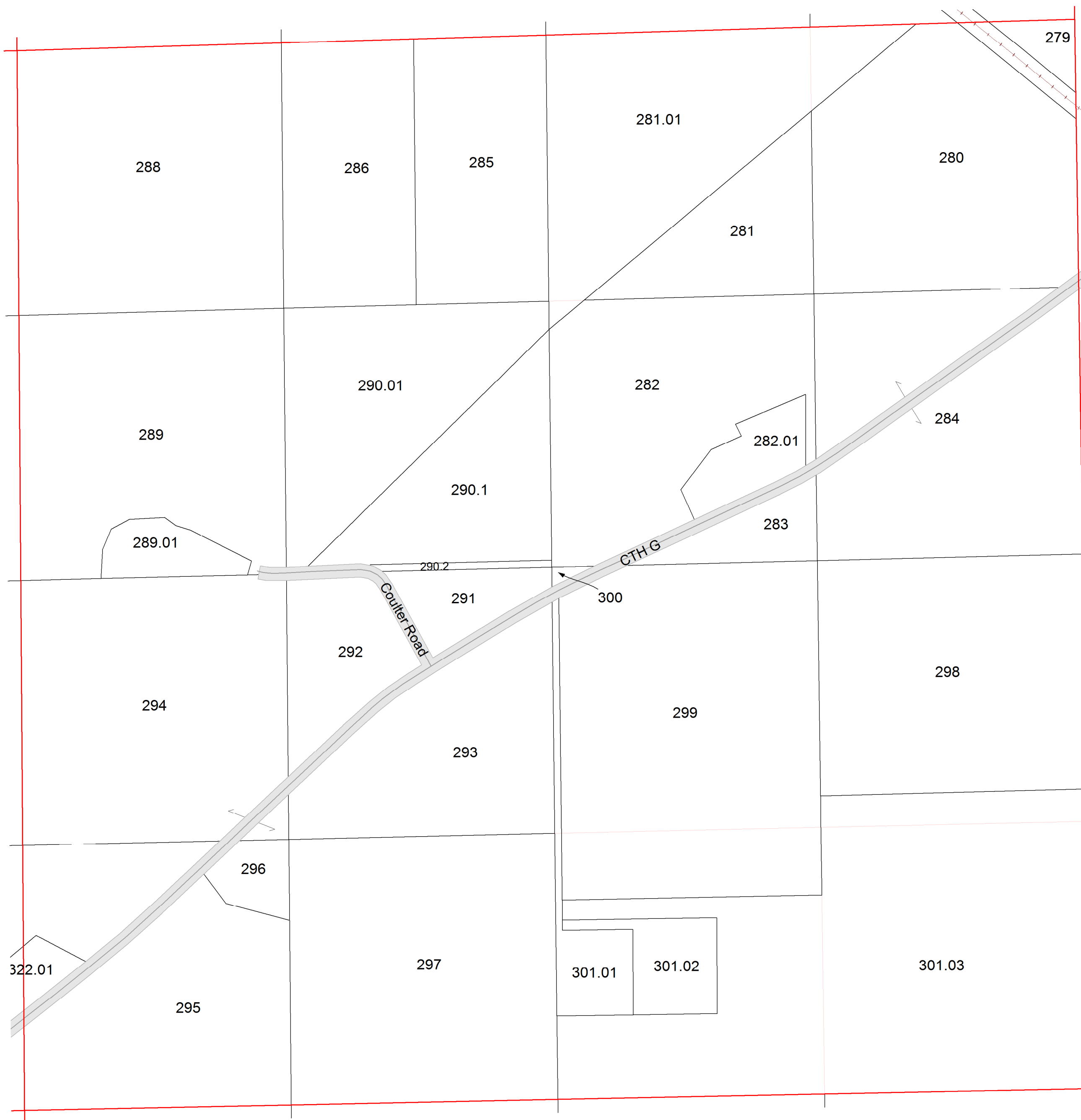


6	5	4	3	2	1
7	8	9	10	11	12
18	17	16	15	14	13
19	20	21	22	23	24
30	29	28	27	26	25
31	32	33	34	35	36

SEE SECTION 12 TOWN OF COURTLAND

SEE SECTION 14 TOWN OF COURTLAND

SEE DODGE COUNTY

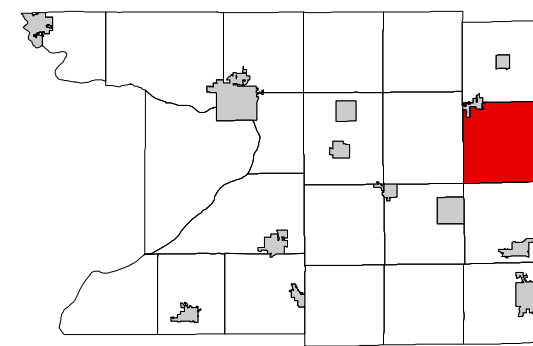


SEE SECTION 24 TOWN OF COURTLAND

TOWN OF COURTLAND

SECTION 14 T12N R12E

1 inch = 400 feet 1:4,800

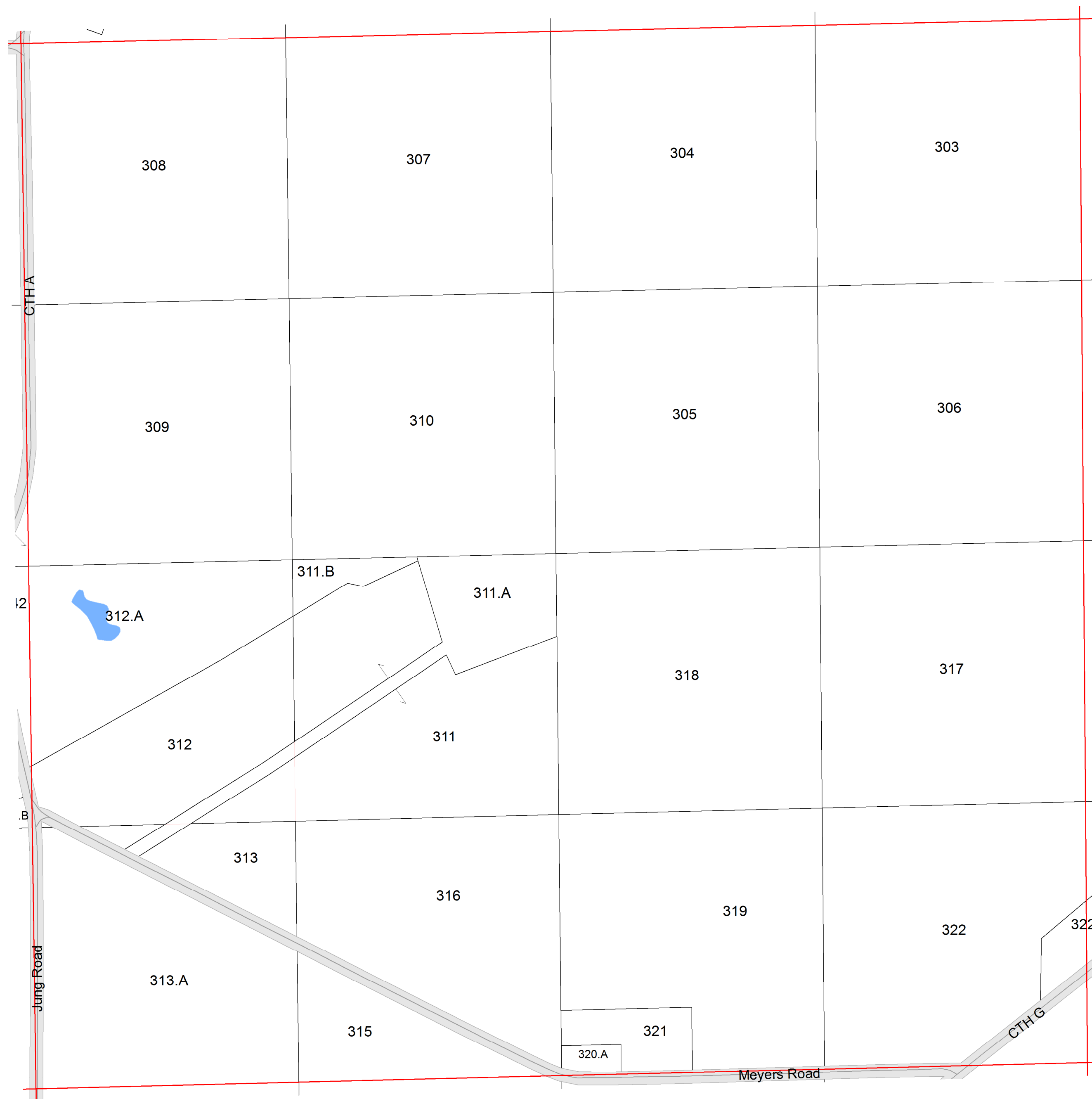


6	5	4	3	2	1
7	8	9	10	11	12
18	17	16	15	14	13
19	20	21	22	23	24
30	29	28	27	26	25
31	32	33	34	35	36

SEE SECTION 11 TOWN OF COURTLAND

SEE SECTION 15 TOWN OF COURTLAND

SEE SECTION 13 TOWN OF COURTLAND

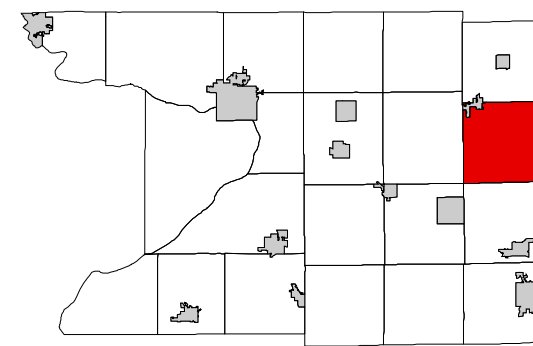


SEE SECTION 23 TOWN OF COURTLAND

TOWN OF COURTLAND

SECTION 15 T12N R12E

1 inch = 400 feet 1:4,800



6	5	4	3	2	1
7	8	9	10	11	12
18	17	16	15	14	13
19	20	21	22	23	24
30	29	28	27	26	25
31	32	33	34	35	36

SEE SECTION 10 TOWN OF COURTLAND

SEE SECTION 16 TOWN OF COURTLAND

SEE SECTION 14 TOWN OF COURTLAND

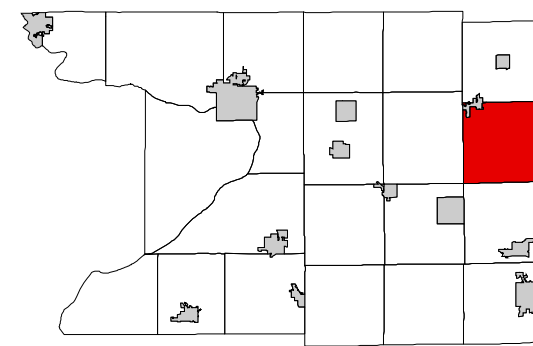


SEE SECTION 22 TOWN OF COURTLAND

TOWN OF COURTLAND

SECTION 16 T12N R12E

1 inch = 400 feet 1:4,800



6	5	4	3	2	1
7	8	9	10	11	12
18	17	16	15	14	13
19	20	21	22	23	24
30	29	28	27	26	25
31	32	33	34	35	36

SEE SECTION 09 TOWN OF COURTLAND

SEE SECTION 17 TOWN OF COURTLAND

SEE SECTION 15 TOWN OF COURTLAND

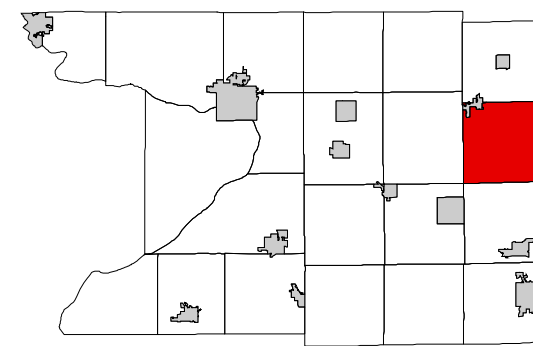


SEE SECTION 21 TOWN OF COURTLAND

TOWN OF COURTLAND

SECTION 17 T12N R12E

1 inch = 400 feet 1:4,800



6	5	4	3	2	1
7	8	9	10	11	12
18	17	16	15	14	13
19	20	21	22	23	24
30	29	28	27	26	25
31	32	33	34	35	36

SEE SECTION 08 TOWN OF COURTLAND

SEE SECTION 18 TOWN OF COURTLAND

SEE SECTION 16 TOWN OF COURTLAND

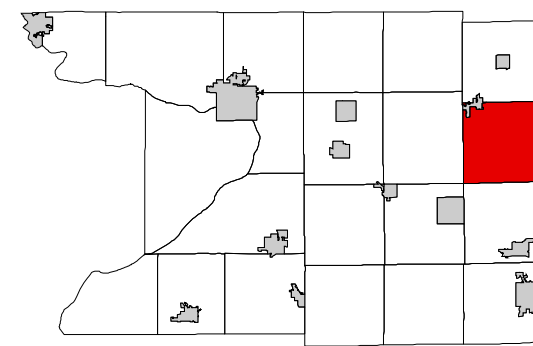


SEE SECTION 20 TOWN OF COURTLAND

TOWN OF COURTLAND

SECTION 18 T12N R12E

1 inch = 400 feet 1:4,800



6	5	4	3	2	1
7	8	9	10	11	12
18	17	16	15	14	13
19	20	21	22	23	24
30	29	28	27	26	25
31	32	33	34	35	36

SEE SECTION 07 TOWN OF COURTLAND

SEE SECTION 13 TOWN OF SPRINGVALE

SEE SECTION 17 TOWN OF COURTLAND

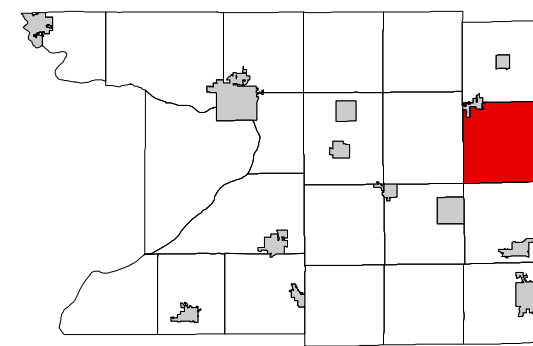


SEE SECTION 19 TOWN OF COURTLAND

TOWN OF COURTLAND

SECTION 19 T12N R12E

1 inch = 400 feet 1:4,800



6	5	4	3	2	1
7	8	9	10	11	12
18	17	16	15	14	13
19	20	21	22	23	24
30	29	28	27	26	25
31	32	33	34	35	36

SEE SECTION 18 TOWN OF COURTLAND

SEE SECTION 24 TOWN OF SPRINGVALE

SEE SECTION 20 TOWN OF COURTLAND

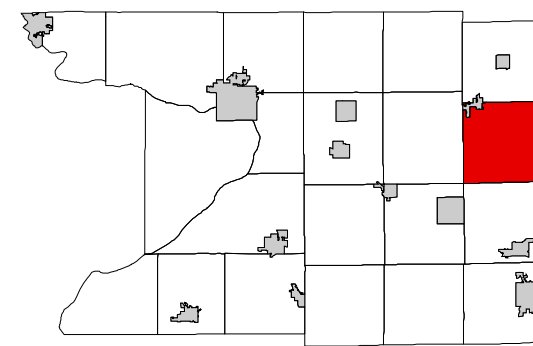


SEE SECTION 30 TOWN OF COURTLAND

TOWN OF COURTLAND

SECTION 20 T12N R12E

1 inch = 400 feet 1:4,800



6	5	4	3	2	1
7	8	9	10	11	12
18	17	16	15	14	13
19	20	21	22	23	24
30	29	28	27	26	25
31	32	33	34	35	36

SEE SECTION 17 TOWN OF COURTLAND

SEE SECTION 19 TOWN OF COURTLAND

SEE SECTION 21 TOWN OF COURTLAND

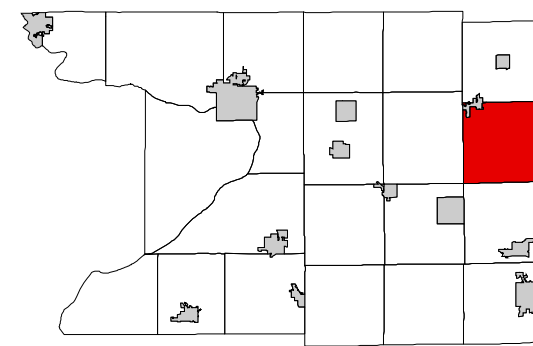


SEE SECTION 29 TOWN OF COURTLAND

TOWN OF COURTLAND

SECTION 21 T12N R12E

1 inch = 400 feet 1:4,800

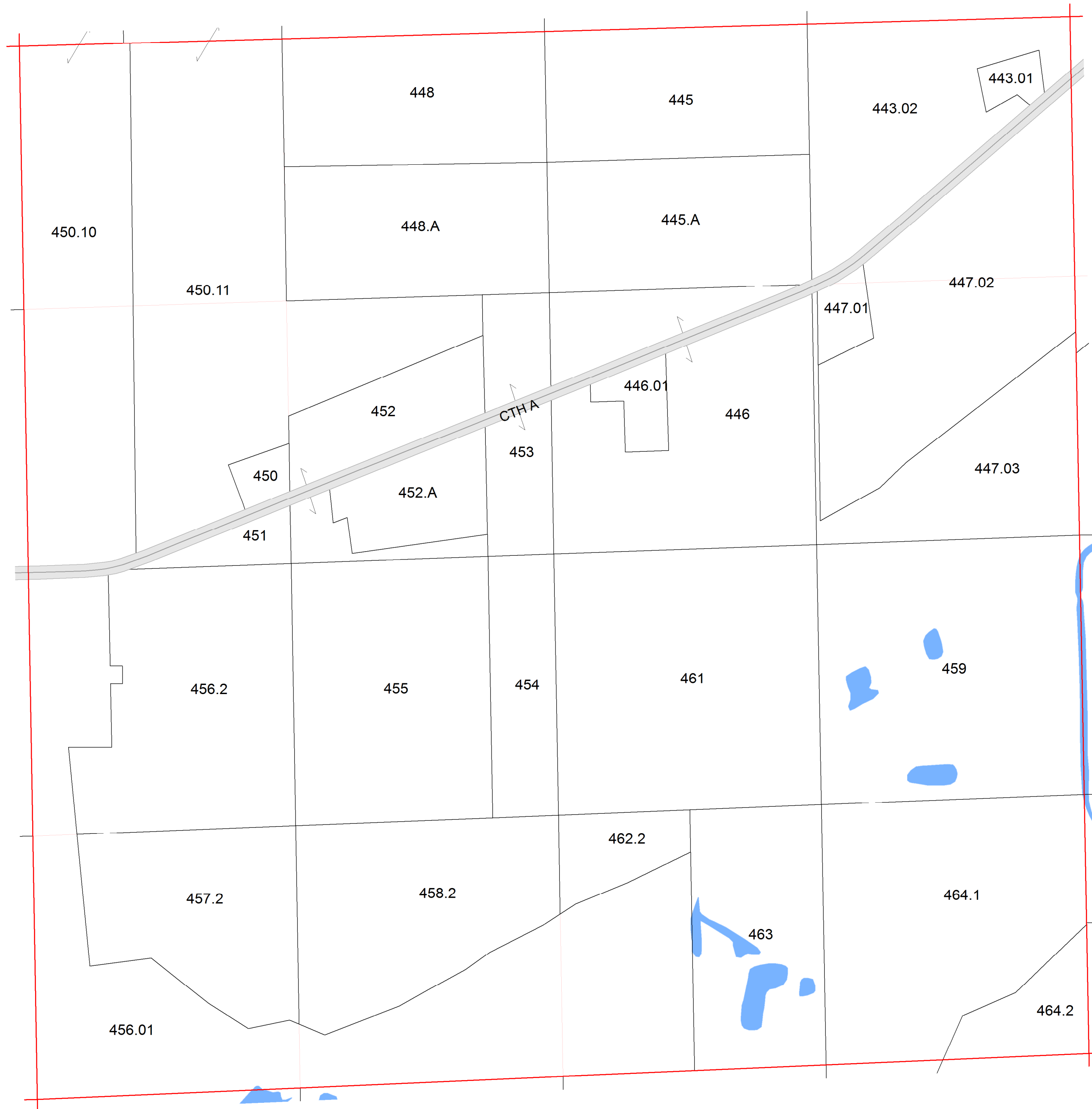


6	5	4	3	2	1
7	8	9	10	11	12
18	17	16	15	14	13
19	20	21	22	23	24
30	29	28	27	26	25
31	32	33	34	35	36

SEE SECTION 16 TOWN OF COURTLAND

SEE SECTION 20 TOWN OF COURTLAND

SEE SECTION 22 TOWN OF COURTLAND

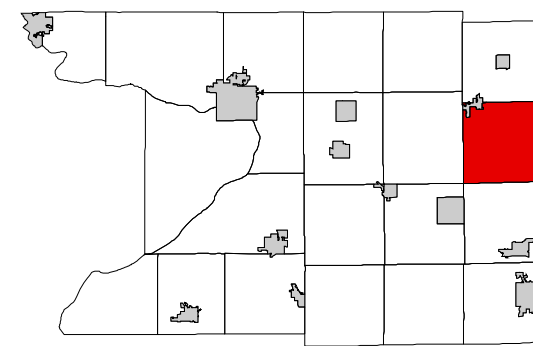


SEE SECTION 28 TOWN OF COURTLAND

TOWN OF COURTLAND

SECTION 22 T12N R12E

1 inch = 400 feet 1:4,800



6	5	4	3	2	1
7	8	9	10	11	12
18	17	16	15	14	13
19	20	21	22	23	24
30	29	28	27	26	25
31	32	33	34	35	36

SEE SECTION 15 TOWN OF COURTLAND

SEE SECTION 21 TOWN OF COURTLAND

SEE SECTION 23 TOWN OF COURTLAND

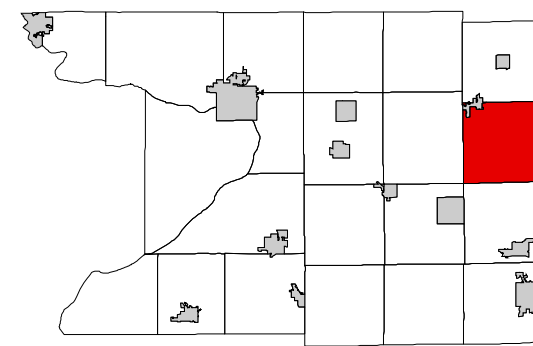


SEE SECTION 27 TOWN OF COURTLAND

TOWN OF COURTLAND

SECTION 23 T12N R12E

1 inch = 400 feet 1:4,800

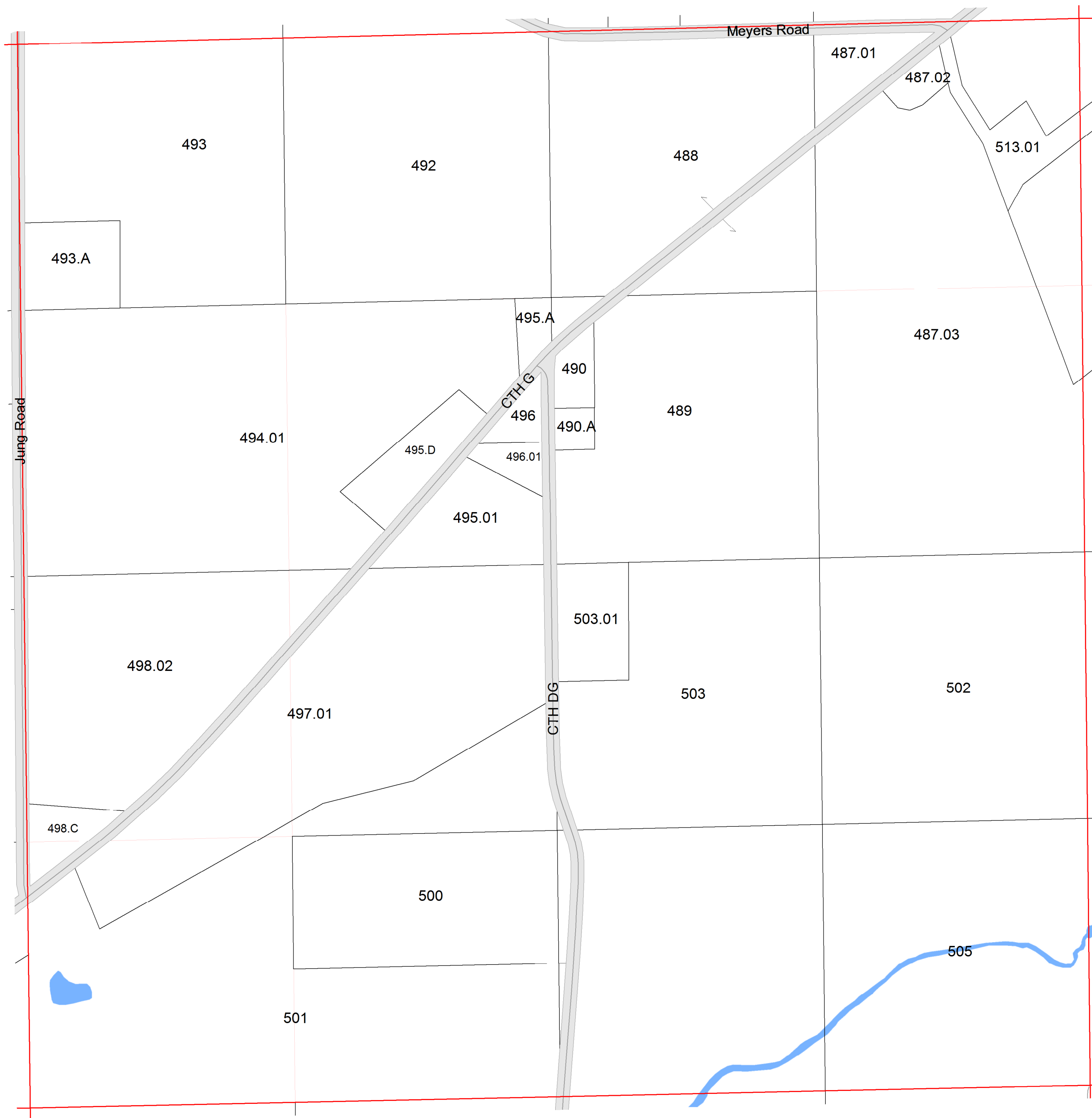


6	5	4	3	2	1
7	8	9	10	11	12
18	17	16	15	14	13
19	20	21	22	23	24
30	29	28	27	26	25
31	32	33	34	35	36

SEE SECTION 14 TOWN OF COURTLAND

SEE SECTION 22 TOWN OF COURTLAND

SEE SECTION 24 TOWN OF COURTLAND

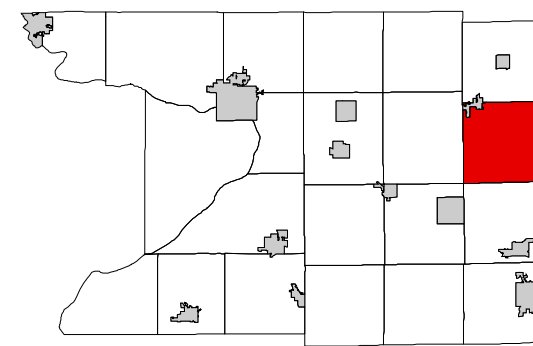


SEE SECTION 26 TOWN OF COURTLAND

TOWN OF COURTLAND

SECTION 25 T12N R12E

1 inch = 400 feet 1:4,800

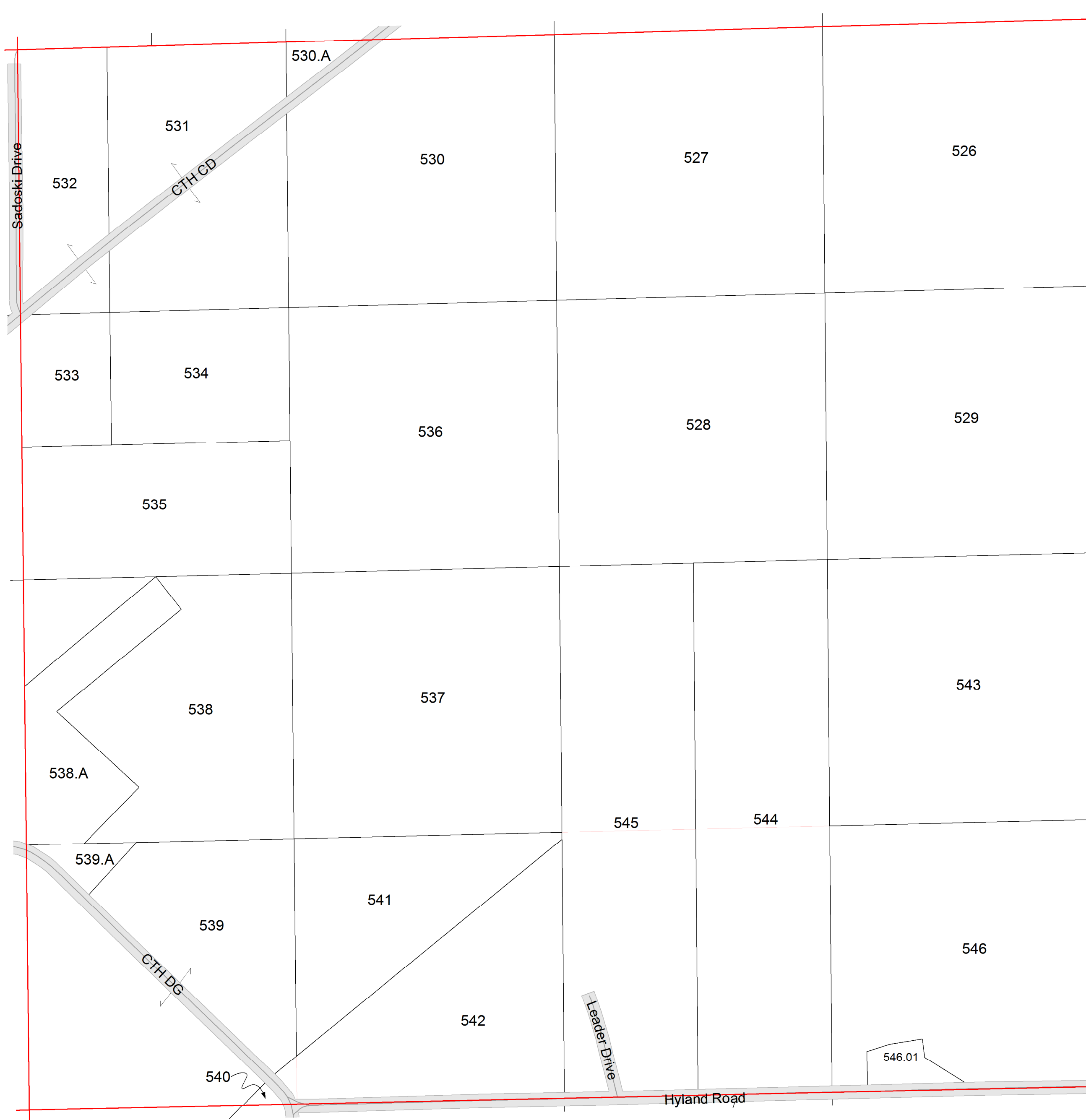


6	5	4	3	2	1
7	8	9	10	11	12
18	17	16	15	14	13
19	20	21	22	23	24
30	29	28	27	26	25
31	32	33	34	35	36

SEE SECTION 24 TOWN OF COURTLAND

SEE SECTION 26 TOWN OF COURTLAND

SEE DODGE COUNTY

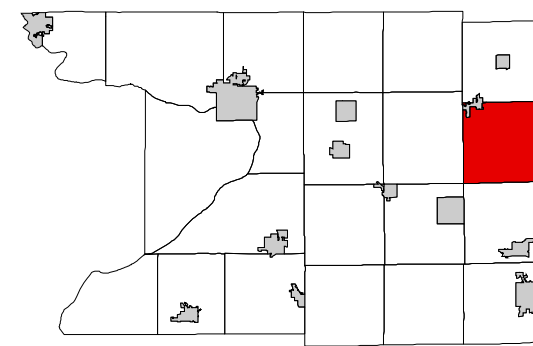


SEE SECTION 36 TOWN OF COURTLAND

TOWN OF COURTLAND

SECTION 26 T12N R12E

1 inch = 400 feet 1:4,800

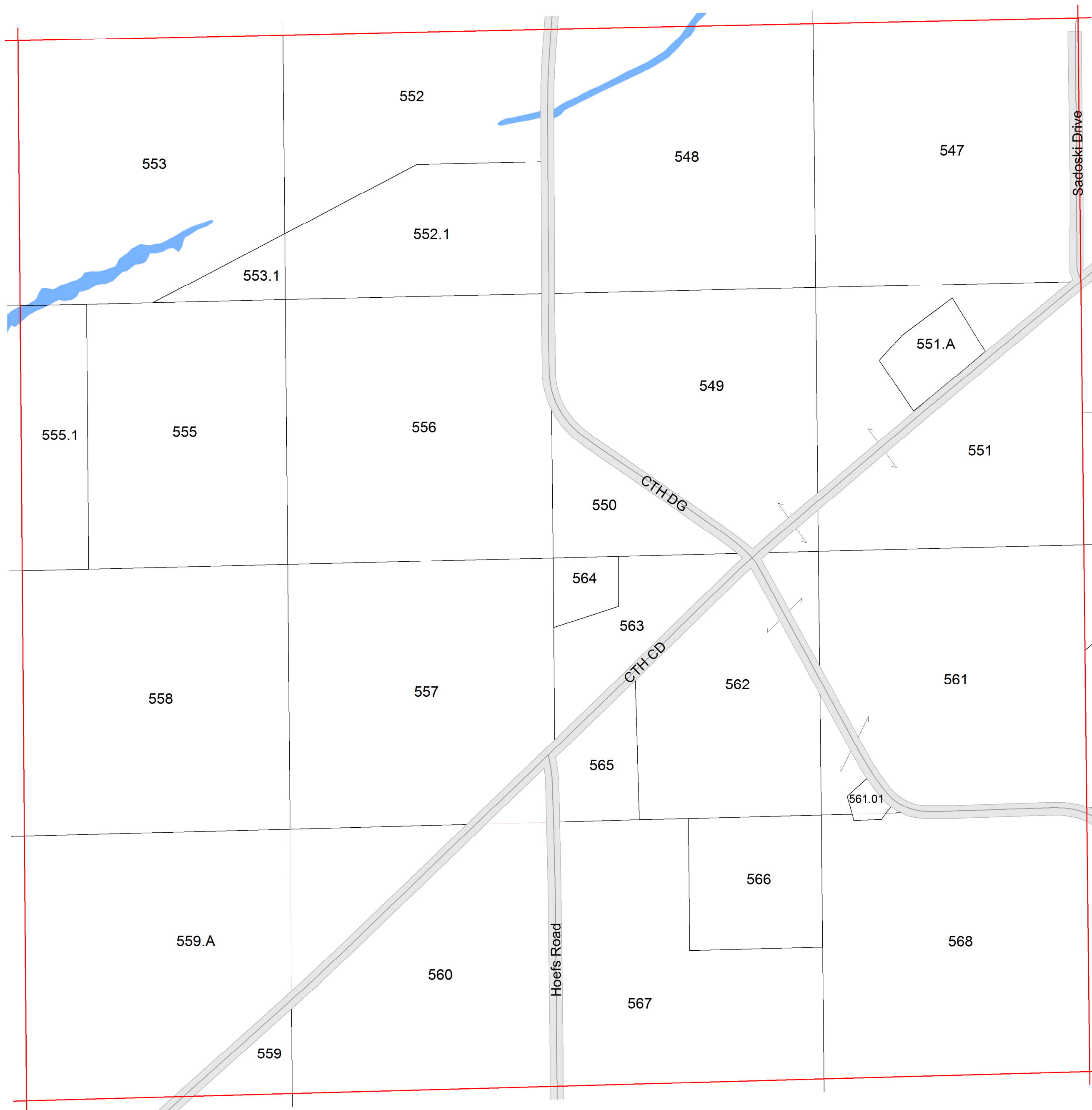


6	5	4	3	2	1
7	8	9	10	11	12
18	17	16	15	14	13
19	20	21	22	23	24
30	29	28	27	26	25
31	32	33	34	35	36

SEE SECTION 23 TOWN OF COURTLAND

SEE SECTION 27 TOWN OF COURTLAND

SEE SECTION 25 TOWN OF COURTLAND

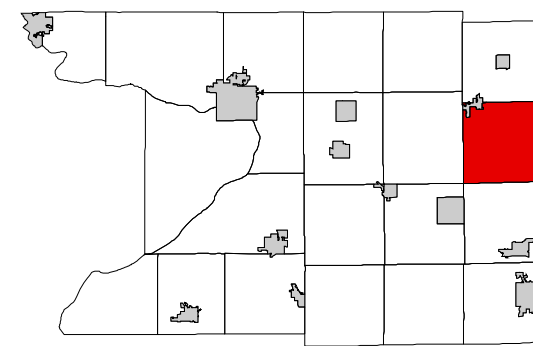


SEE SECTION 35 TOWN OF COURTLAND

TOWN OF COURTLAND

SECTION 27 T12N R12E

1 inch = 400 feet 1:4,800

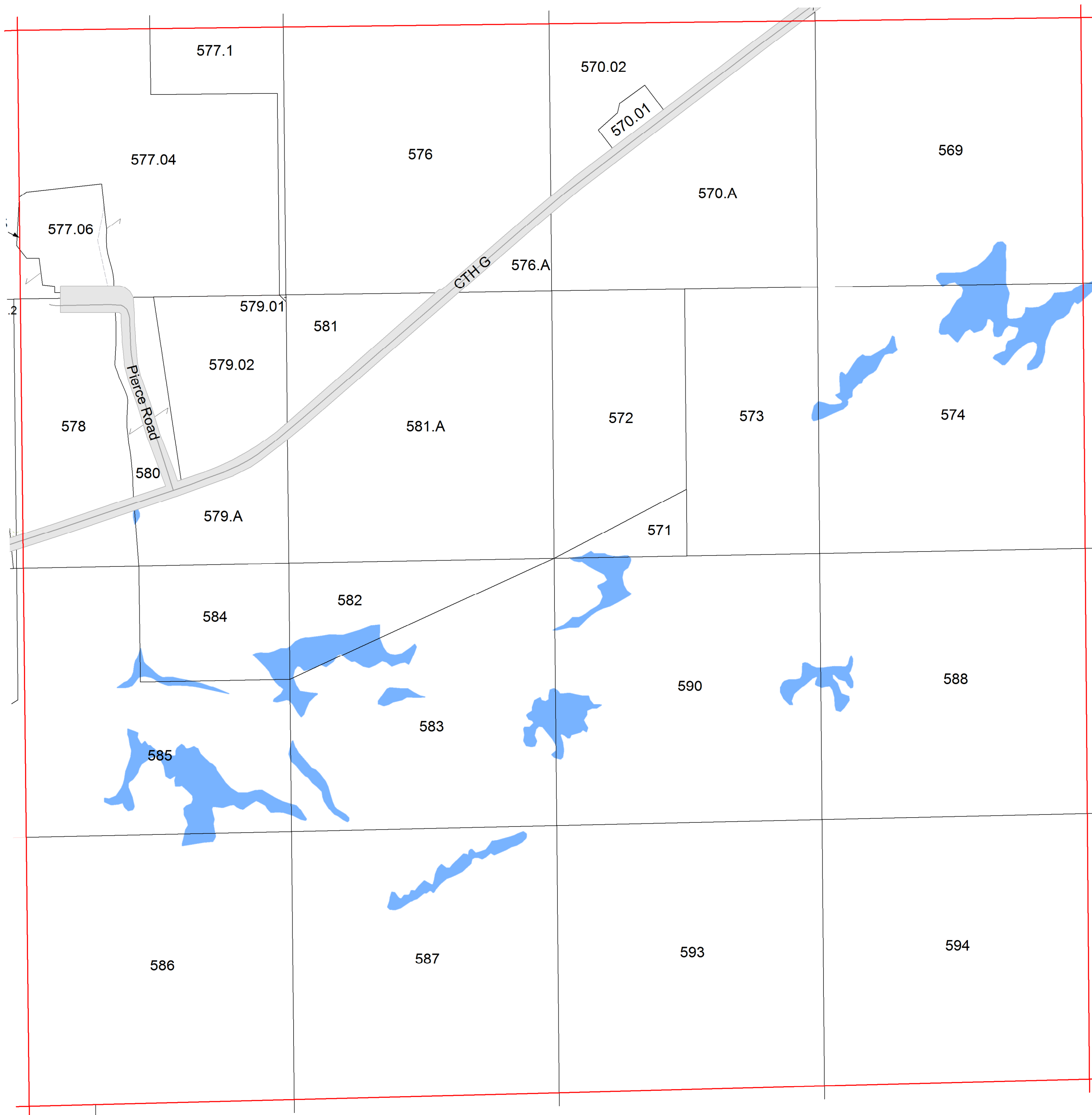


6	5	4	3	2	1
7	8	9	10	11	12
18	17	16	15	14	13
19	20	21	22	23	24
30	29	28	27	26	25
31	32	33	34	35	36

SEE SECTION 22 TOWN OF COURTLAND

SEE SECTION 28 TOWN OF COURTLAND

SEE SECTION 26 TOWN OF COURTLAND

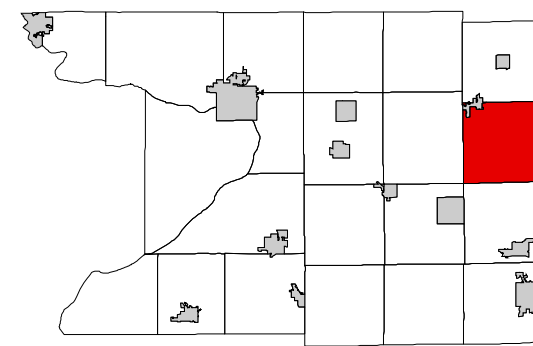


SEE SECTION 34 TOWN OF COURTLAND

TOWN OF COURTLAND

SECTION 28 T12N R12E

1 inch = 400 feet 1:4,800



6	5	4	3	2	1
7	8	9	10	11	12
18	17	16	15	14	13
19	20	21	22	23	24
30	29	28	27	26	25
31	32	33	34	35	36

SEE SECTION 21 TOWN OF COURTLAND

SEE SECTION 29 TOWN OF COURTLAND

SEE SECTION 27 TOWN OF COURTLAND

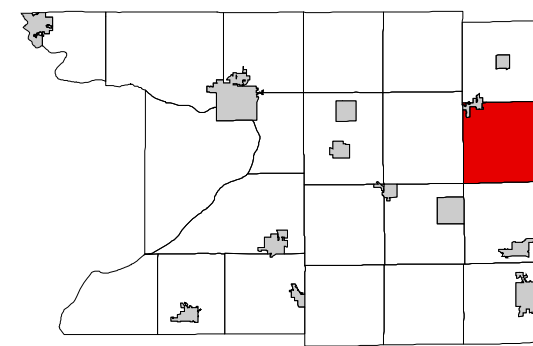


SEE SECTION 33 TOWN OF COURTLAND

TOWN OF COURTLAND

SECTION 29 T12N R12E

1 inch = 400 feet 1:4,800



6	5	4	3	2	1
7	8	9	10	11	12
18	17	16	15	14	13
19	20	21	22	23	24
30	29	28	27	26	25
31	32	33	34	35	36

SEE SECTION 20 TOWN OF COURTLAND

SEE SECTION 30 TOWN OF COURTLAND

SEE SECTION 28 TOWN OF COURTLAND

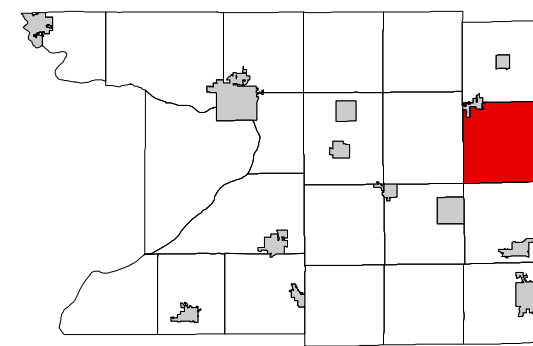


SEE SECTION 32 TOWN OF COURTLAND

TOWN OF COURTLAND

SECTION 30 T12N R12E

1 inch = 400 feet 1:4,800



6	5	4	3	2	1
7	8	9	10	11	12
18	17	16	15	14	13
19	20	21	22	23	24
30	29	28	27	26	25
31	32	33	34	35	36

SEE SECTION 19 TOWN OF COURTLAND

SEE SECTION 25 TOWN OF SPRINGVALE

SEE SECTION 29 TOWN OF COURTLAND

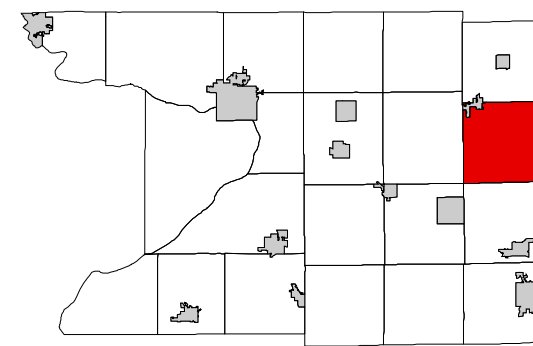


SEE SECTION 31 TOWN OF COURTLAND

TOWN OF COURTLAND

SECTION 31 T12N R12E

1 inch = 400 feet 1:4,800

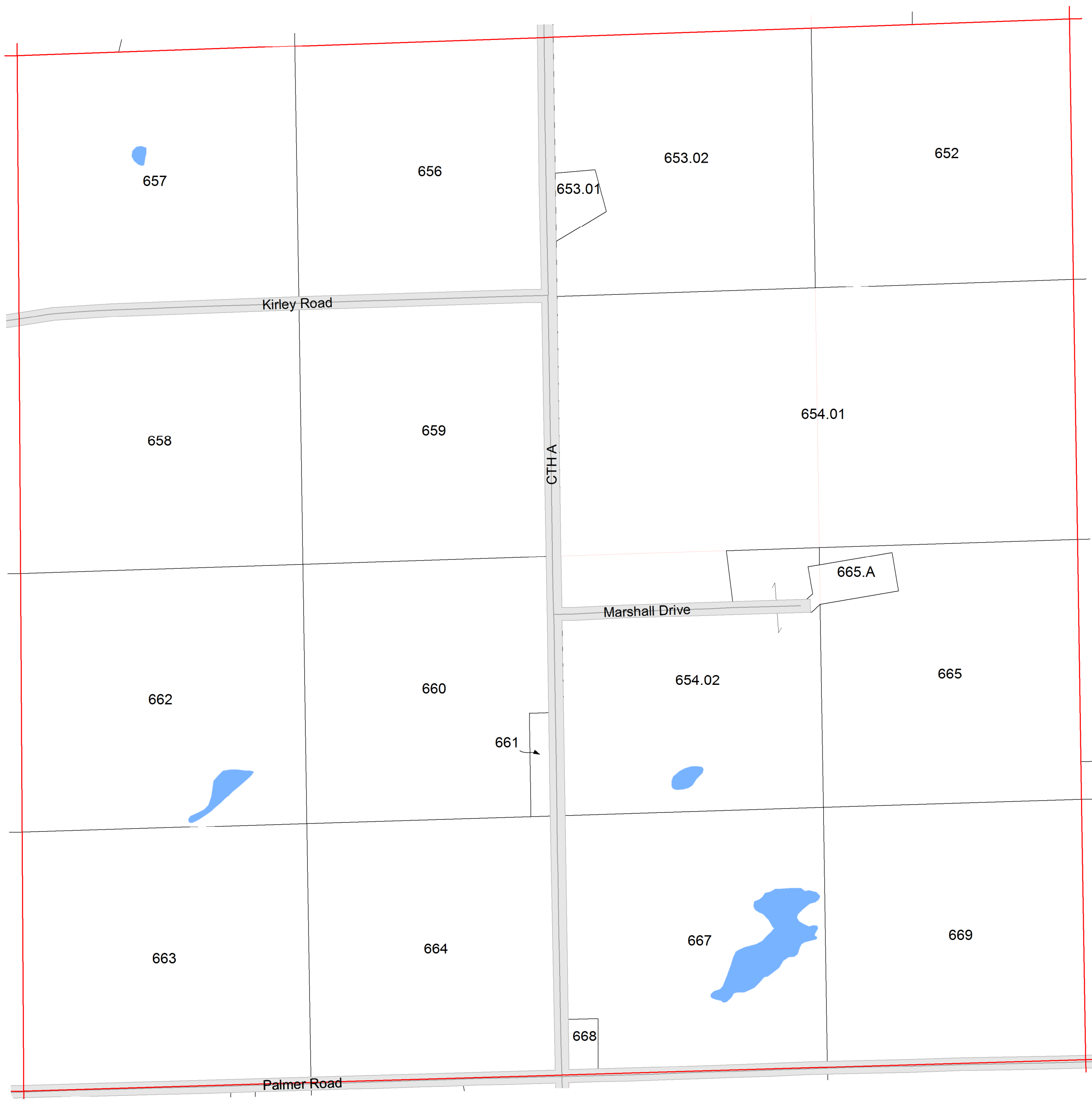


6	5	4	3	2	1
7	8	9	10	11	12
18	17	16	15	14	13
19	20	21	22	23	24
30	29	28	27	26	25
31	32	33	34	35	36

SEE SECTION 30 TOWN OF COURTLAND

SEE SECTION 36 TOWN OF SPRINGVALE

SEE SECTION 32 TOWN OF COURTLAND

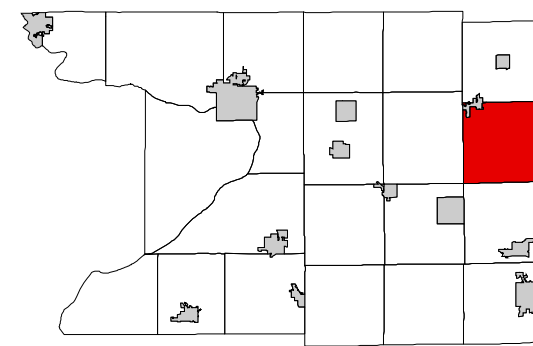


SEE SECTION 06 TOWN OF FOUNTAIN PRAIRIE

TOWN OF COURTLAND

SECTION 32 T12N R12E

1 inch = 400 feet 1:4,800

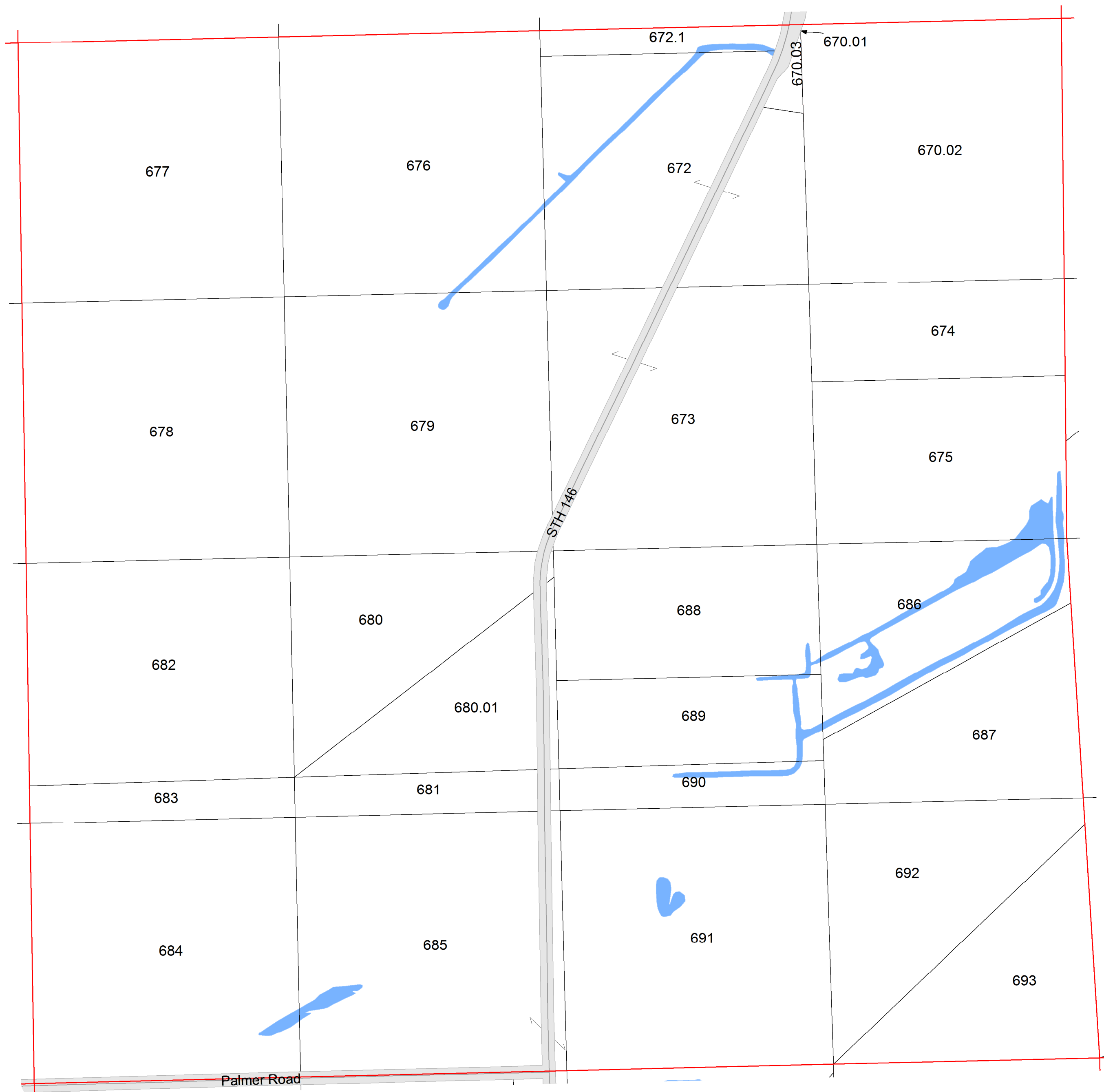


6	5	4	3	2	1
7	8	9	10	11	12
18	17	16	15	14	13
19	20	21	22	23	24
30	29	28	27	26	25
31	32	33	34	35	36

SEE SECTION 29 TOWN OF COURTLAND

SEE SECTION 31 TOWN OF COURTLAND

SEE SECTION 33 TOWN OF COURTLAND

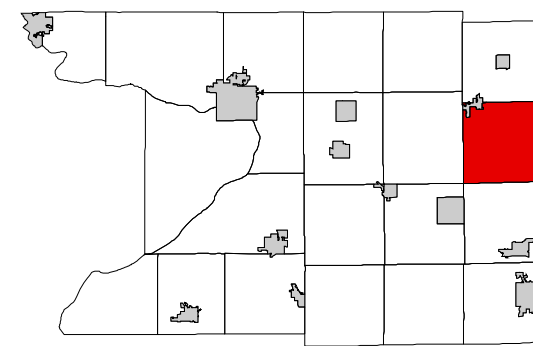


SEE SECTION 05 TOWN OF FOUNTAIN PRAIRIE

TOWN OF COURTLAND

SECTION 33 T12N R12E

1 inch = 400 feet 1:4,800

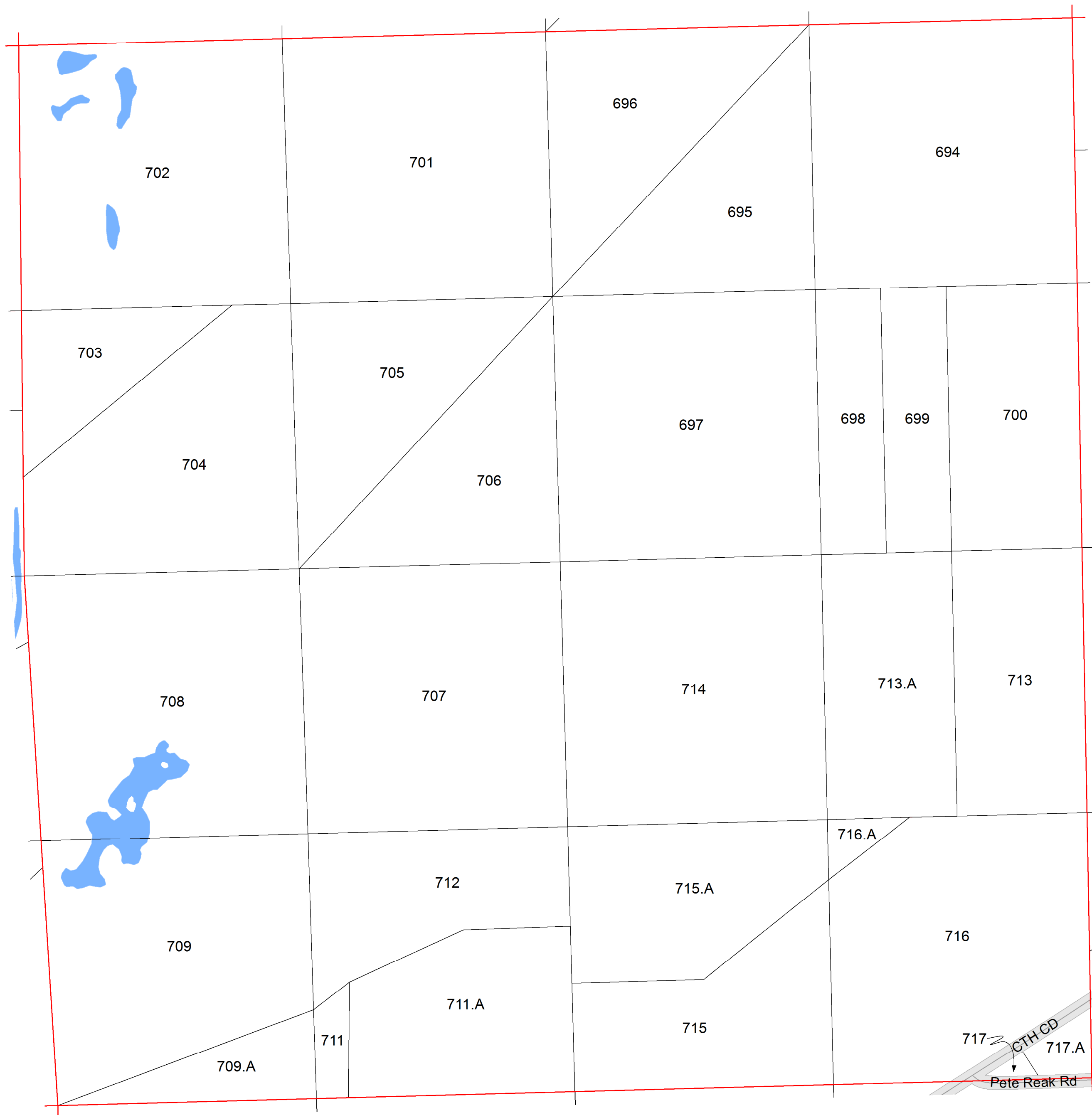


6	5	4	3	2	1
7	8	9	10	11	12
18	17	16	15	14	13
19	20	21	22	23	24
30	29	28	27	26	25
31	32	33	34	35	36

SEE SECTION 28 TOWN OF COURTLAND

SEE SECTION 32 TOWN OF COURTLAND

SEE SECTION 34 TOWN OF COURTLAND

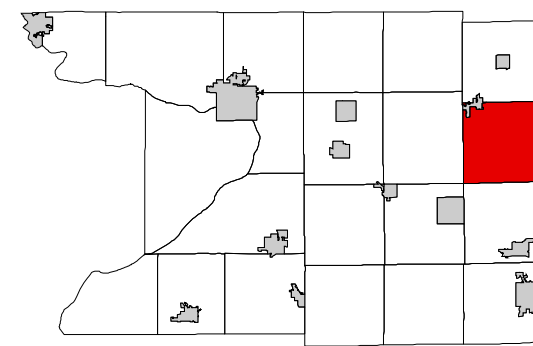


SEE SECTION 04 TOWN OF FOUNTAIN PRAIRIE

TOWN OF COURTLAND

SECTION 34 T12N R12E

1 inch = 400 feet 1:4,800

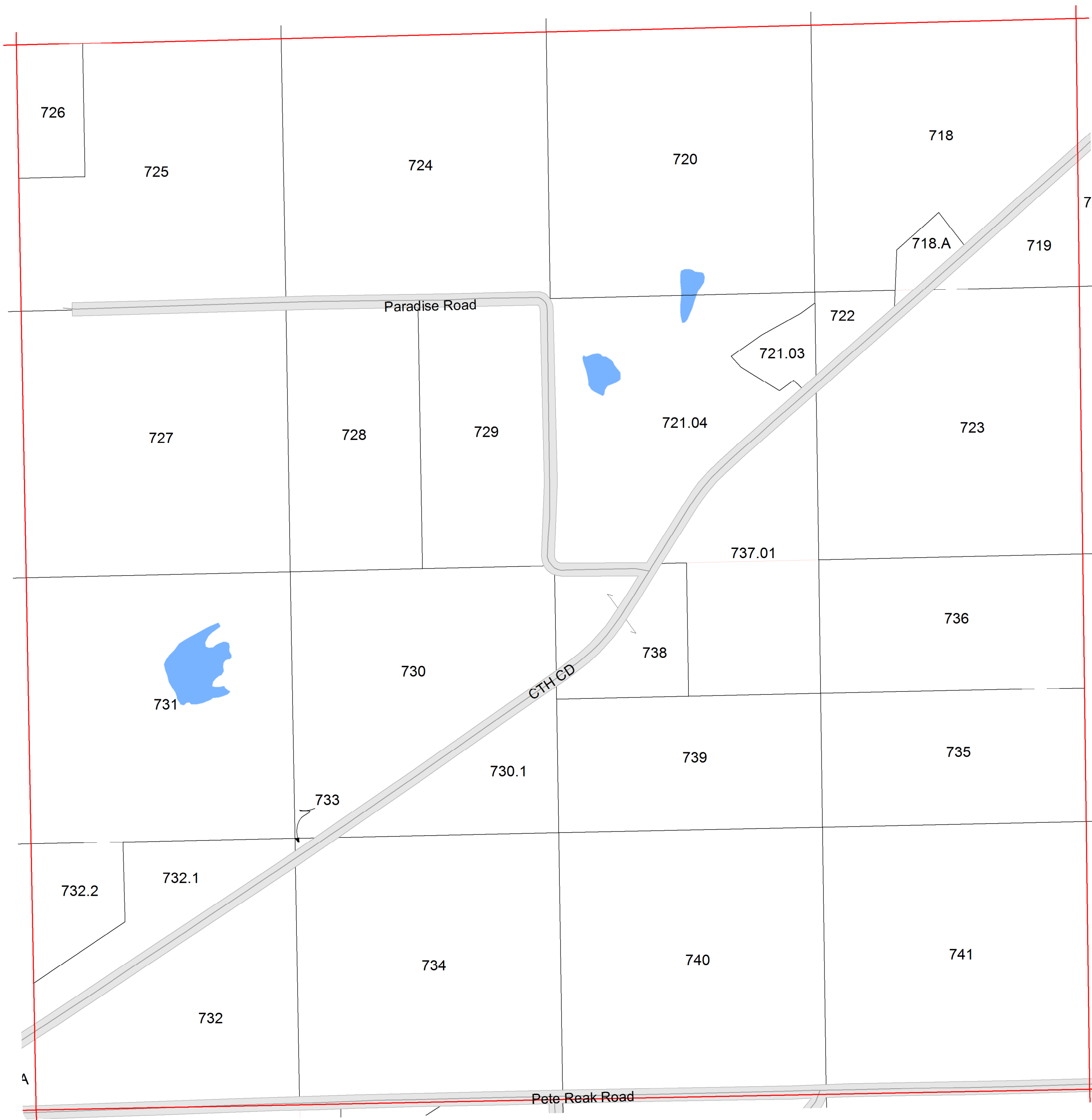


6	5	4	3	2	1
7	8	9	10	11	12
18	17	16	15	14	13
19	20	21	22	23	24
30	29	28	27	26	25
31	32	33	34	35	36

SEE SECTION 27 TOWN OF COURTLAND

SEE SECTION 33 TOWN OF COURTLAND

SEE SECTION 35 TOWN OF COURTLAND

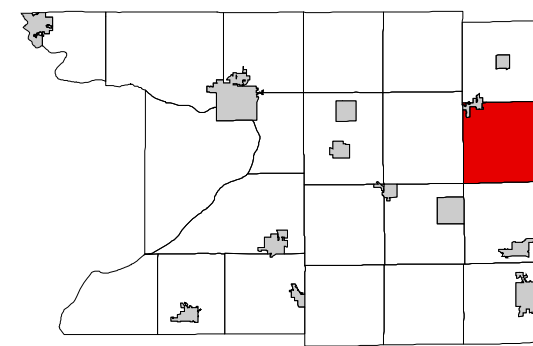


SEE SECTION 03 TOWN OF FOUNTAIN PRAIRIE

TOWN OF COURTLAND

SECTION 35 T12N R12E

1 inch = 400 feet 1:4,800

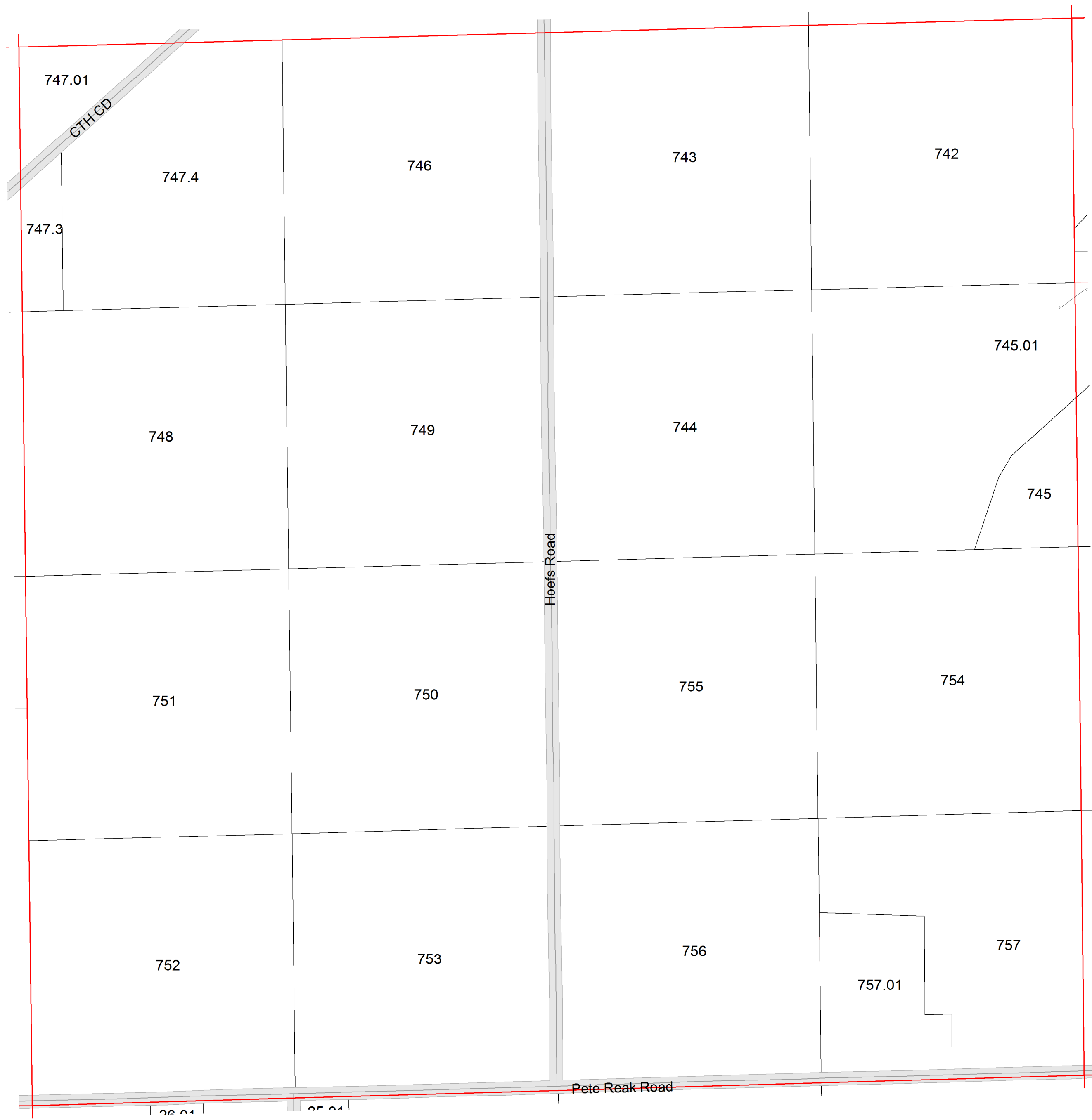


6	5	4	3	2	1
7	8	9	10	11	12
18	17	16	15	14	13
19	20	21	22	23	24
30	29	28	27	26	25
31	32	33	34	35	36

SEE SECTION 26 TOWN OF COURTLAND

SEE SECTION 34 TOWN OF COURTLAND

SEE SECTION 36 TOWN OF COURTLAND

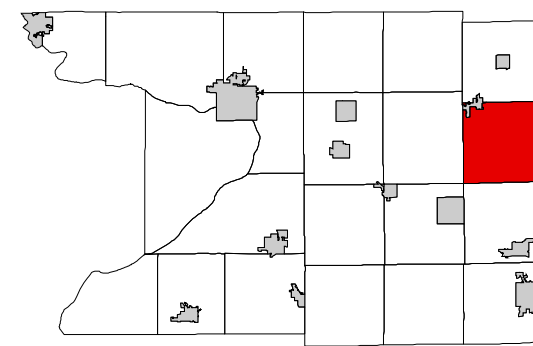


SEE SECTION 02 TOWN OF FOUNTAIN PRAIRIE

TOWN OF COURTLAND

SECTION 36 T12N R12E

1 inch = 400 feet 1:4,800

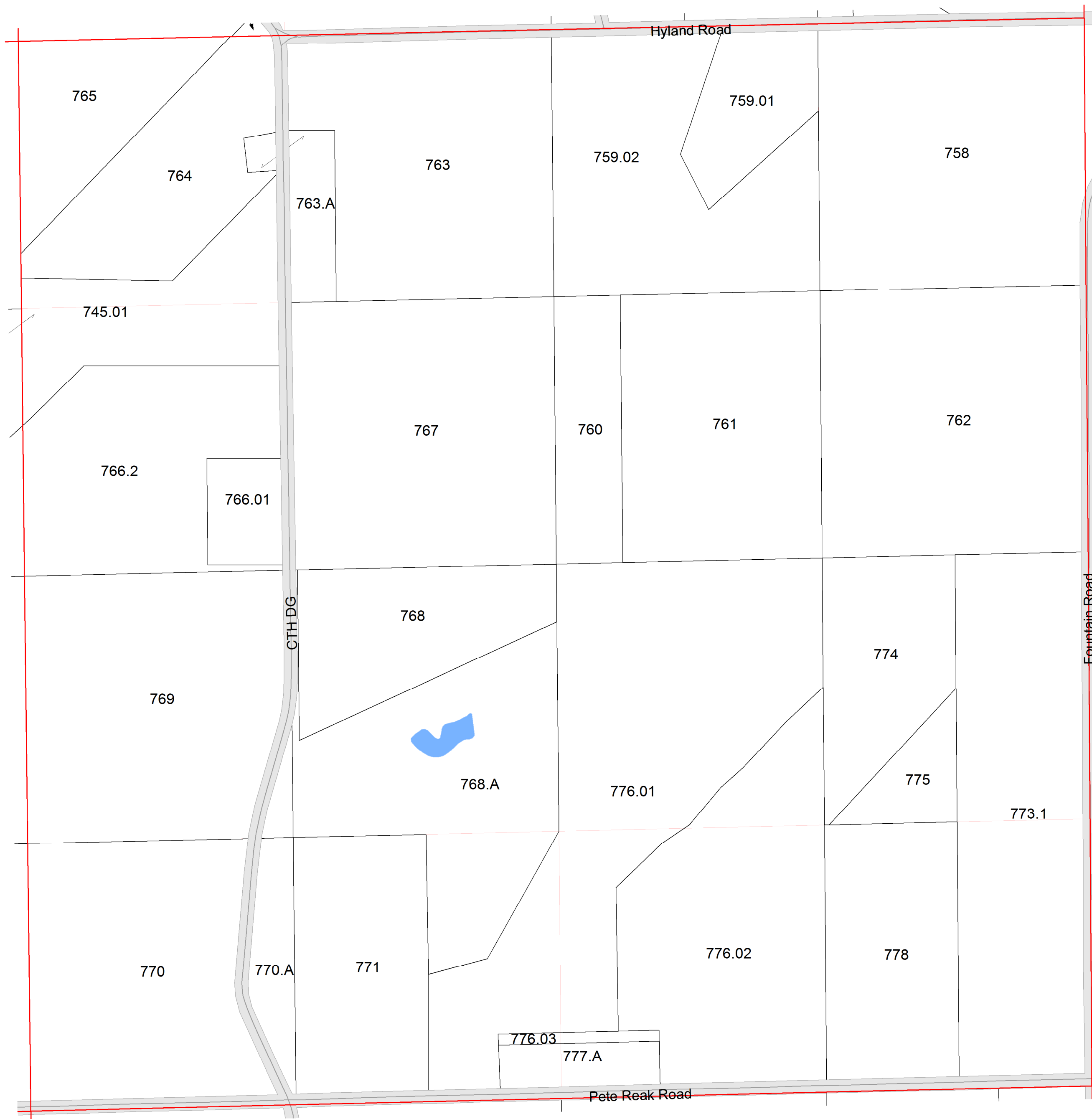


6	5	4	3	2	1
7	8	9	10	11	12
18	17	16	15	14	13
19	20	21	22	23	24
30	29	28	27	26	25
31	32	33	34	35	36

SEE SECTION 25 TOWN OF COURTLAND

SEE SECTION 35 TOWN OF COURTLAND

SEE DODGE COUNTY



SEE SECTION 01 TOWN OF FOUNTAIN PRAIRIE